


© Northern Territory Government.

This map is generated from the STRIKE for information purposes only. No guarantee of accuracy or completeness is provided.

Titles and Geoscience Information is sourced from the Northern Territory Government's Department of Primary Industry and Resources, Department of Infrastructure, Planning and Logistics and Department of Environment and Natural Resources

Topographic data sourced from Geoscience Australia and the Department of Infrastructure, Planning and Logistics

Disclaimer: The Northern Territory Government does not warrant this map as definitive, nor free from error and does not accept liability for loss caused by, or arising from reliance upon information provided herein. The information presented on this map is current to 'some date'. Future modifications may be made as new information becomes available.

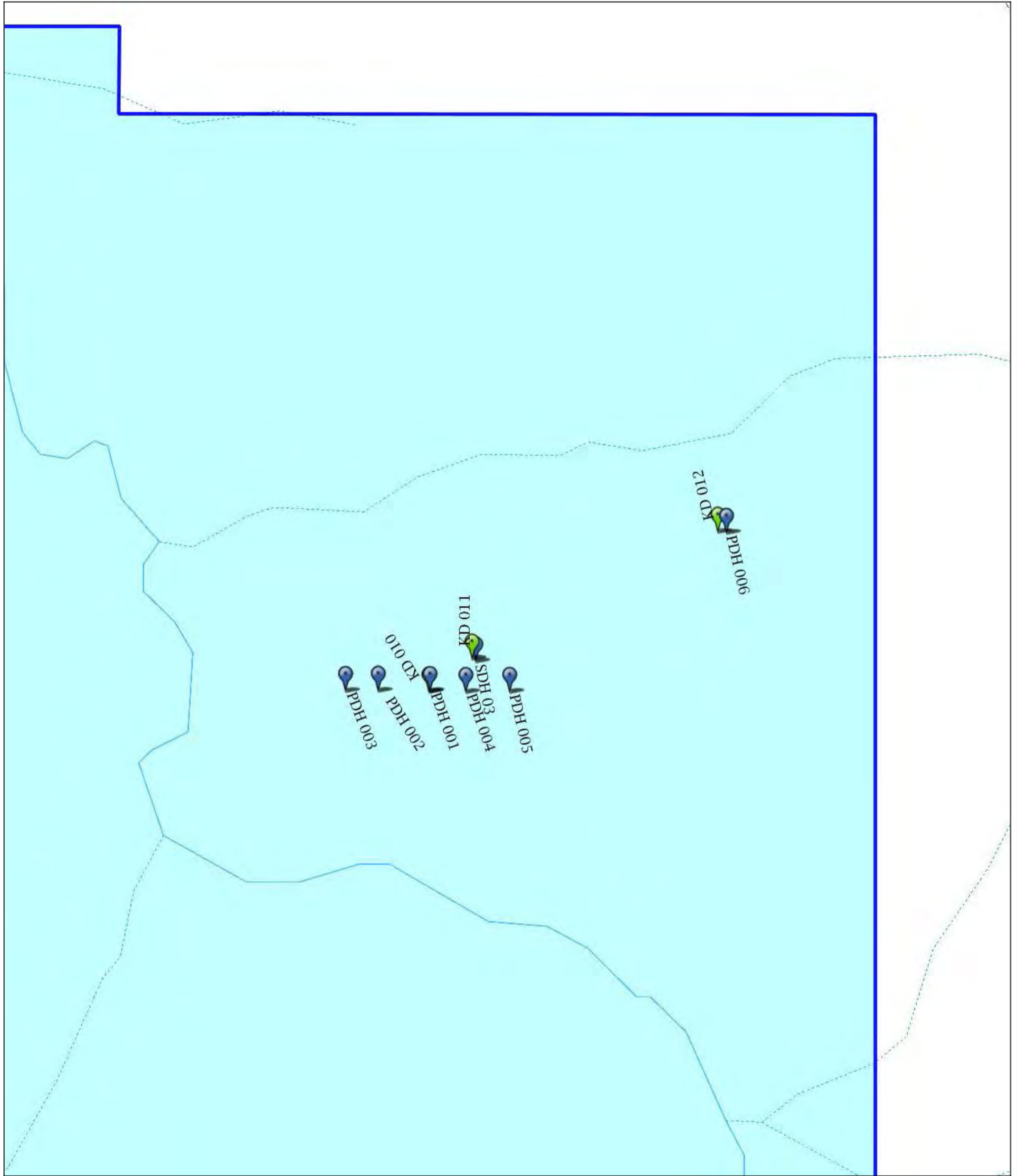


Datum: GDA94
Printed: 17 Feb 2019
Published by and on the authority of the Northern Territory Government

Legend:

- Proposed Drill Holes
- Surface sample locations






© Northern Territory Government.

This map is generated from the STRIKE for information purposes only. No guarantee of accuracy or completeness is provided.

Titles and Geoscience Information is sourced from the Northern Territory Government's Department of Primary Industry and Resources, Department of Infrastructure, Planning and Logistics and Department of Environment and Natural Resources

Topographic data sourced from Geoscience Australia and the Department of Infrastructure, Planning and Logistics

Disclaimer: The Northern Territory Government does not warrant this map as definitive, nor free from error and does not accept liability for loss caused by, or arising from reliance upon information provided herein. The information presented on this map is current to 'some date'. Future modifications may be made as new information becomes available.



Datum: GDA94

Printed: 17 Feb 2019

Published by and on the authority of the Northern Territory Government

Legend:

- Proposed Drill Holes
- Surface sample locations



EL 30785 PROPOSED DRILLING LOCATIONS

Proposed Drilling Locations – 2019/20					
Hole #	Location Name	Datum	Easting	Northing	Map Marking
001	PDH 001	GDA94 MGA Zone 52	0713824	8556474	
002	PDH 002	GDA94 MGA Zone 52	0713679	8556476	
003	PDH 003	GDA94 MGA Zone 52	0713589	8556476	
004	PDH 004	GDA94 MGA Zone 52	0713924	8556470	
005	PDH 005	GDA94 MGA Zone 52	0714046	8556470	
006	PDH 006	GDA94 MGA Zone 52	0714653	8556917	

Proposed Drilling Locations – 2019/20					
Hole #	Location Name	Datum	Easting	Northing	Map Marking
007	PDH 007	GDA94 MGA Zone 52	0710964	8554122	
008	PDH 008	GDA94 MGA Zone 52	0711056	8554122	
009	PDH 009	GDA94 MGA Zone 52	0711142	8554122	
010	PDH 010	GDA94 MGA Zone 52	0711535	8554460	
		GDA94 MGA Zone 52			