


© Northern Territory Government.

This map is generated from the STRIKE for information purposes only. No guarantee of accuracy or completeness is provided.

Titles and Geoscience Information is sourced from the Northern Territory Government's Department of Primary Industry and Resources, Department of Infrastructure, Planning and Logistics and Department of Environment and Natural Resources

Topographic data sourced from Geoscience Australia and the Department of Infrastructure, Planning and Logistics

Disclaimer: The Northern Territory Government does not warrant this map as definitive, nor free from error and does not accept liability for loss caused by, or arising from reliance upon information provided herein. The information presented on this map is current to 'some date'. Future modifications may be made as new information becomes available.



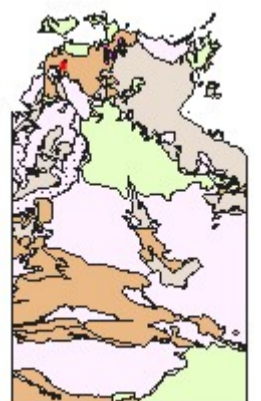
Datum: GDA94




Printed: 15 Mar 2019

Published by and on the authority of the Northern Territory Government

Legend:


- 2018/19
- 2017/18
- 2015/17





Roads - NT
 National Highway
 State Arterial
 Secondary


Roads - Regional
 National Highway
 State Arterial
 Secondary
 Urban Local
 Rural - Local
 Pastoral - Local


Roads - Urban
 National Highway
 State Arterial
 Secondary
 Urban Local
 Rural - Local
 Pastoral - Local

5 Minute Graticular Blocks


Major Rivers


Minor Creeks and Streams


Minor Waterbodys


Major Lakes


© Northern Territory Government.

This map is generated from the STRIKE for information purposes only. No guarantee of accuracy or completeness is provided.

Titles and Geoscience Information is sourced from the Northern Territory Government's Department of Primary Industry and Resources, Department of Infrastructure, Planning and Logistics and Department of Environment and Natural Resources

Topographic data sourced from Geoscience Australia and the Department of Infrastructure, Planning and Logistics

Disclaimer: The Northern Territory Government does not warrant this map as definitive, nor free from error and does not accept liability for loss caused by, or arising from reliance upon information provided herein. The information presented on this map is current to 'some date'. Future modifications may be made as new information becomes available.

Printed: 15 Mar 2019

Published by and on the authority of the Northern Territory Government