






### Legend

Petroleum Exploration Wells 

2D Seismic Lines 

Petroleum Exploration Permits 

Origin Operated Permits 



## EP76, EP98, EP117 JV

### Near Base Roper Depth (mSS)

#### Beetaloo Sub-basin

McArthur Basin  
Northern Territory

Author:	Michael.Dunne	Mapsheet:	Beetaloo Reprocessing Phase I	
Scale:	1:200000	Datum:	GDA94 / MGA zone 53	
Date:	18/03/21	Contour Interval:	100 m	Grid Datum: MSL

Map File: Beetaloo Reprocessing Phase I.dbm

