






Legend

Petroleum Exploration Wells 

2D Seismic Lines 

Petroleum Exploration Permits 

Origin Operated Permits 



EP76, EP98, EP117 JV

Middle Velkerri Two-Way Time (ms)

Beetaloo Sub-basin

McArthur Basin
Northern Territory

Author: Michael.Dunne	Mapsheet: Beetaloo Reprocessing Phase I		
Scale: 1:200000	Datum: GDA94 / MGA zone 53		
Date: 18/03/21	Contour Interval: 25 ms	Grid Datum: 400 m AMSL	

Map File: Beetaloo Reprocessing Phase I.dbm

