






### Legend

Petroleum Exploration Wells 

2D Seismic Lines 

Petroleum Exploration Permits 

Origin Operated Permits 



## EP76, EP98, EP117 JV

### Bessie Creek Depth (mSS)

#### Beetaloo Sub-basin

McArthur Basin  
Northern Territory

Author: Michael.Dunne	Mapsheet: Beetaloo Reprocessing Phase I		
Scale: 1:200000	Datum: GDA94 / MGA zone 53		
Date: 18/03/21	Contour Interval: 100 m	Grid Datum: MSL	

Map File: Beetaloo Reprocessing Phase I.dbm

