


© Northern Territory Government.

This map is generated from the STRIKE for information purposes only. No guarantee of accuracy or completeness is provided.

Titles and Geoscience Information is sourced from the Northern Territory Government's Department of Primary Industry and Resources, Department of Infrastructure, Planning and Logistics and Department of Environment and Natural Resources

Topographic data sourced from Geoscience Australia and the Department of Infrastructure, Planning and Logistics

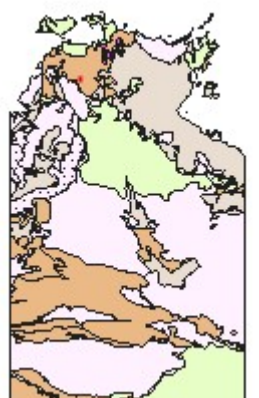
**Disclaimer:** The Northern Territory Government does not warrant this map as definitive, nor free from error and does not accept liability for loss caused by, or arising from reliance upon information provided herein. The information presented on this map is current to 'some date'. Future modifications may be made as new information becomes available.



Datum: GDA94

Printed: 04 Mar 2019




Published by and on the authority of the Northern Territory Government



Major Towns



Roads - NT

-  National Highway
-  State Arterial
-  Secondary

Roads - Regional

-  National Highway
-  State Arterial
-  Secondary
-  Urban Local
-  Rural - Local
-  Pastoral - Local


















Roads - Urban

-  National Highway
-  State Arterial
-  Secondary
-  Urban Local
-  Rural - Local
-  Pastoral - Local

Other Mineral Titles - Granted



Geological Regions 2.5M

-  Arafura sea
-  Carpentaria Basin
-  Eromanga Basin
-  Money Shoal Basin
-  Amadeus Basin
-  Arafura Basin
-  Bonaparte Basin
-  Canning Basin
-  Daly Basin
-  Georgina Basin
-  Irindina Province
-  Murraba Basin
-  Ngalia Basin
-  Ord Basin
-  Pedirka Basin
-  Victoria Basin
-  Wiso Basin
-  Wolfe Basin
-  Kalkarindji Province
-  Birrinndudu Basin
-  Davenport Province
-  Fitzmaurice Basin
-  Lawn Hill Platform
-  McArthur Basin
-  South Nicholson Basin
-  Tomkinson Province
-  Aileron Province
-  Halls Creek Orogen
-  Arnhem Province
-  Murphy Province
-  Musgrave Province
-  Pine Creek Orogen
-  Tanami Region
-  Warramunga Province
-  Warumpi Province
-  Archean

© Northern Territory Government.

This map is generated from the STRIKE for information purposes only. No guarantee of accuracy or completeness is provided.

Titles and Geoscience Information is sourced from the Northern Territory Government's Department of Primary Industry and Resources, Department of Infrastructure, Planning and Logistics and Department of Environment and Natural Resources

Topographic data sourced from Geoscience Australia and the Department of Infrastructure, Planning and Logistics

**Disclaimer:** The Northern Territory Government does not warrant this map as definitive, nor free from error and does not accept liability for loss caused by, or arising from reliance upon information provided herein. The information presented on this map is current to 'some date'. Future modifications may be made as new information becomes available.

Printed: 04 Mar 2019

Published by and on the authority of the  
Northern Territory Government