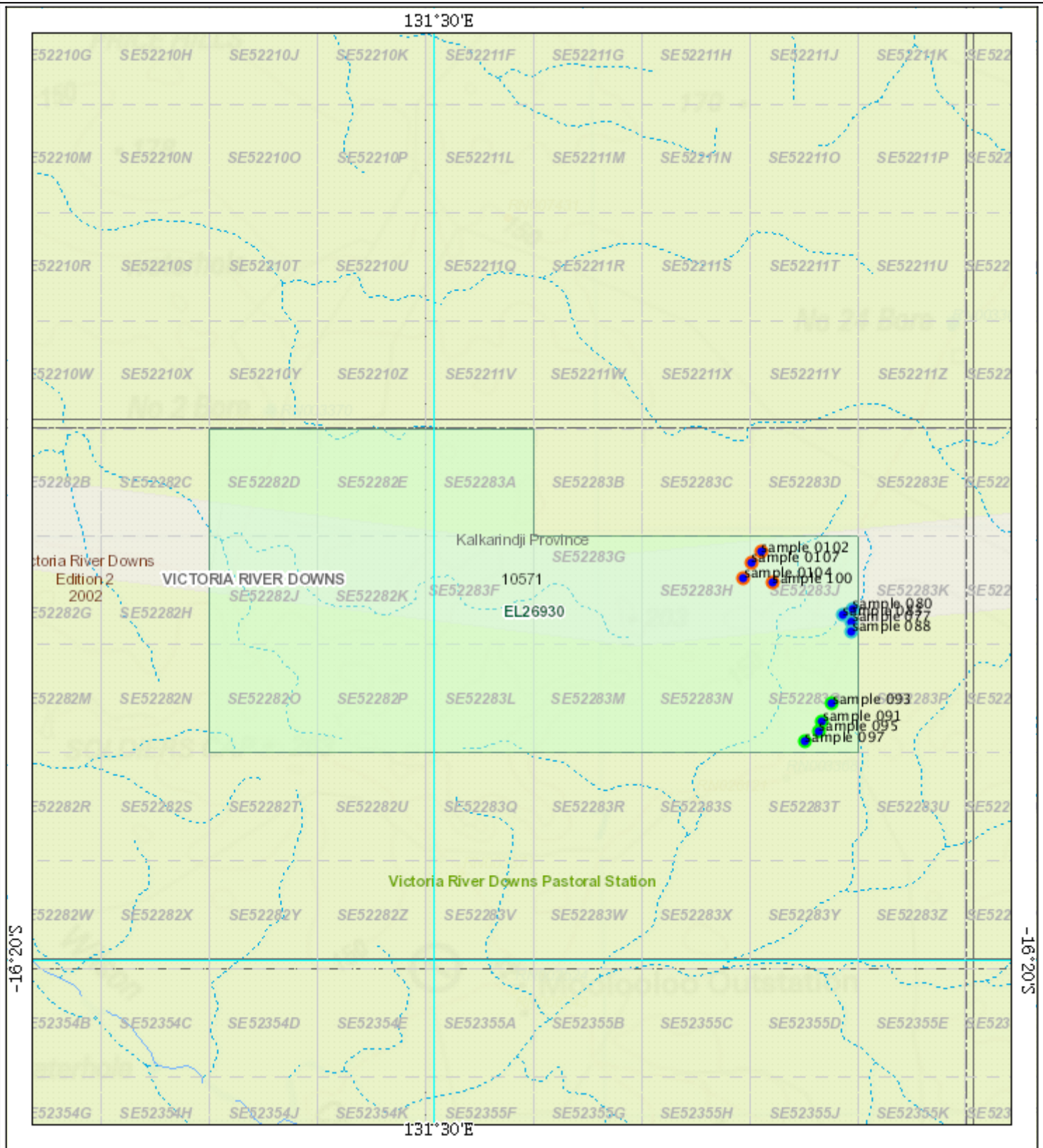


# STRIKE - Department of Mines and Energy

## EL26930 samples




© Northern Territory Government.

This map is generated from the STRIKE web mapping application for information purposes only. No guarantee of accuracy or completeness is provided.

Titles and Geoscience Date sourced from the Northern Territory Government Department of Mines and Energy, Department of Land Planning and the Environment and the Department of Natural Resources

Topographic data sourced from Geoscience Australia and Dept of Land Planning and the Environment

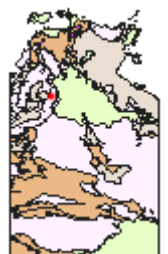
**Disclaimer:** The Northern Territory Government does not warrant this map as definitive, nor free from error and does not accept liability for loss caused by, or arising from reliance upon information provided herein. The information presented on this map is current to 'some date'. Future modifications may be made as new information becomes available.



Datum: GDA94

Printed: 24 Jun 2016

Published by, and on the authority of,  
 the  
 Department of Mines and Energy  
 GPO Box 4550, DARWIN NT 0801





# STRIKE

## EL26930 samples

### Mine Sites

- <all other values>
- Operating mine
- Care and maintenance
- Feasibility

### Mineral Occurrences

- Alloying metals
- Base metals
- Precious metals
- Industrial minerals
- Radioactive minerals
- Carbon based
- Gems
- Aggregate

### LandSat 7 Image Index



### Mapsheets 250K



### Exploration Licence - Application



### Exploration Licence - Granted



### 1 Minute Graticular Blocks



### 5 Minute Graticular Blocks



### 5 Minute Graticular Blocks AGD66



### Major Rivers



### Minor Creeks and Streams



### Minor Waterbodies



### NTGS Regional Series

- Interp without Explanatory Notes
- Geology without Explanatory Notes
- Geology with Explanatory Notes
- Geology and Interp without Explanatory Notes
- Geology and Interp with Explanatory Notes

### NTGS 100K Series

- Geology without Explanatory Notes
- Geology with Explanatory Notes
- Geology and Interp without Explanatory Notes
- Geology and Interp with Explanatory Notes

### NTGS 250K Series

- Geology without Explanatory Notes
- Geology with Explanatory Notes
- Geology and Interp without Explanatory Notes

© Northern Territory Government.

This map is generated from the STRIKE web mapping application for information purposes only. No guarantee of accuracy or completeness is provided.

Titles and Geoscience Date sourced from the Northern Territory Government Department of Mines and Energy, Department of Land Planning and the Environment and the Department of Natural Resources

Topographic data sourced from Geoscience Australia and Dept of Land Planning and the Environment

**Disclaimer:** The Northern Territory Government does not warrant this map as definitive, nor free from error and does not accept liability for loss caused by, or arising from reliance upon information provided herein. The information presented on this map is current to 'some date'. Future modifications may be made as new information becomes available.

Printed: 24 Jun 2016

Published by, and on the authority of, the:

Department of Mines and Energy  
GPO Box 4550, DARWIN NT 0801