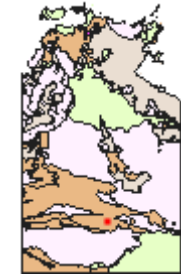
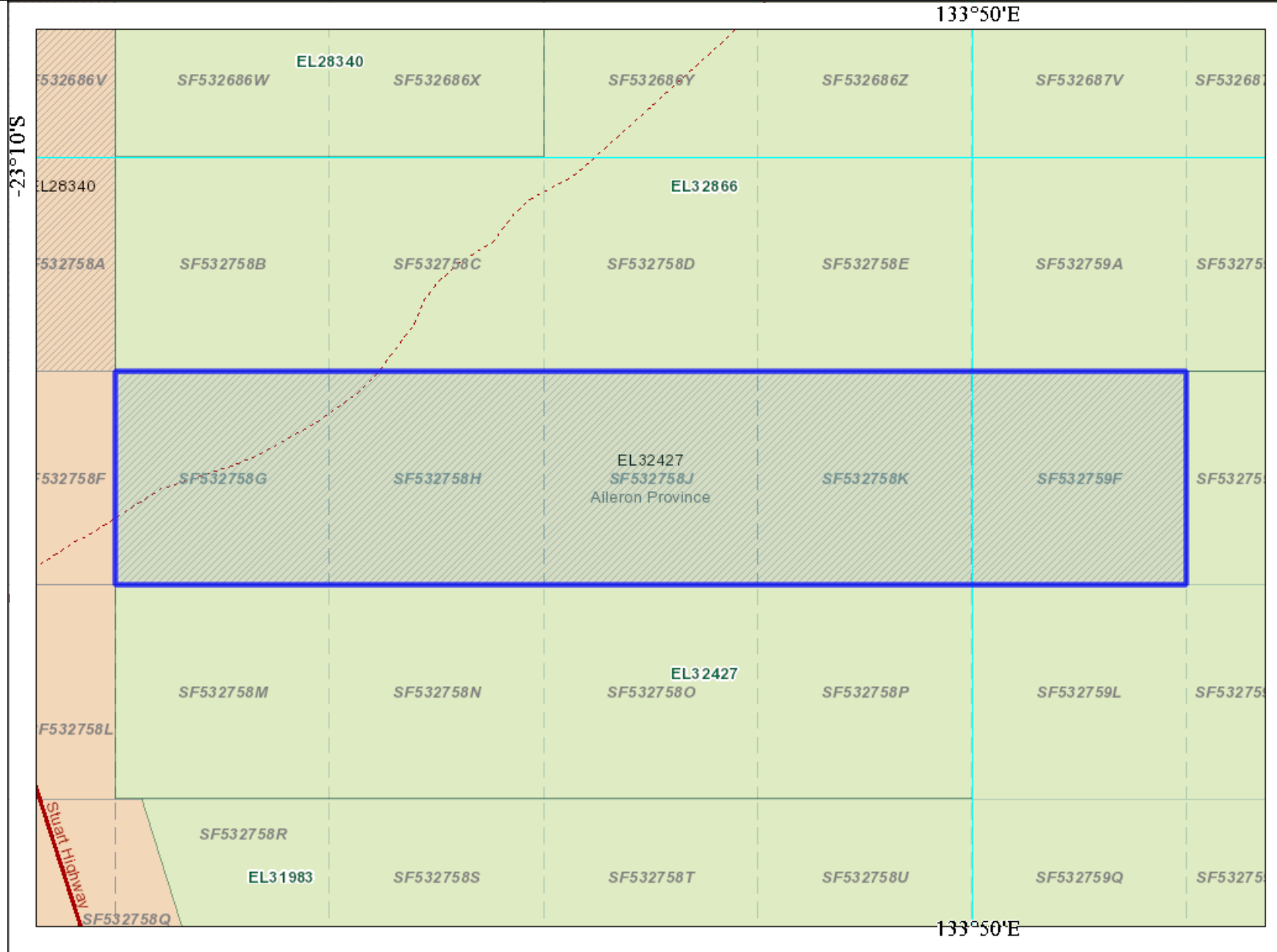


STRIKE - Department of Industry, Tourism and Trade

Relinquished Blocks




© Northern Territory Government.

This map is generated from the STRIKE for information purposes only. No guarantee of accuracy or completeness is provided.

Titles and Geoscience Information is sourced from the Northern Territory Government's Department of Industry, Tourism and Trade, Department of Infrastructure, Planning and Logistics and Department of Environment, Parks and Water Security.

Topographic data sourced from Geoscience Australia and the Department of Infrastructure, Planning and Logistics.

Disclaimer: The Northern Territory Government does not warrant this map as definitive, nor free from error and does not accept liability for loss caused by, or arising from reliance upon information provided herein. The information presented on this map is current to 'some date'. Future modifications may be made as new information becomes available.



Datum: GDA94
Printed: 07 Nov 2023

Published by and on the authority of the Northern Territory Government.

STRIKE - Department of Industry, Tourism and Trade

Relinquished Blocks

Roads - Urban

-  National Highway
-  State Arterial
-  Secondary
-  Urban Local
-  Rural - Local
-  Pastoral - Local

Exploration Licences - Granted





Partial Surrenders and Reductions



1 Minute Graticular Blocks



Geological Regions 2.5M

-  Carpentaria Basin
-  Eromanga Basin
-  Money Shoal Basin
-  Amadeus Basin
-  Arafura Basin
-  Bonaparte Basin
-  Canning Basin
-  Daly Basin
-  Georgina Basin
-  Irindina Province
-  Murraba Basin
-  Ngalia Basin
-  Ord Basin
-  Pedirka Basin
-  Victoria Basin
-  Wiso Basin
-  Wolfe Basin
-  Kalkarindji Province
-  Birindudu Basin
-  Davenport Province

© Northern Territory Government.

This map is generated from the STRIKE for information purposes only. No guarantee of accuracy or completeness is provided.

Titles and Geoscience Information is sourced from the Northern Territory Government's Department of Industry, Tourism and Trade, Department of Infrastructure, Planning and Logistics and Department of Environment, Parks and Water Security.

Topographic data sourced from Geoscience Australia and the Department of Infrastructure, Planning and Logistics.

Disclaimer: The Northern Territory Government does not warrant this map as definitive, nor free from error and does not accept liability for loss caused by, or arising from reliance upon information provided herein. The information presented on this map is current to 'some date'. Future modifications may be made as new information becomes available.

Printed: 07 Nov 2023

Published by and on the authority of the Northern Territory Government.