










Airphoto Interpretation Geology

Merlin 1 : 10,000

- | | | | |
|---|--|---|---|
|  | Alluvium in active watercourse |  | Undifferentiated siliciclastic, pale-toned sediments - Cretaceous |
|  | Alluvium, sand, sheet wash, soil, etc on flat sand plains |  | Basal, quartz-rich sandstone Cretaceous |
|  | Alluvium, sand, sheet wash, soil, etc over probable Bukalara Sandstone |  | Kimberlite Pipe |
|  | Laterite outcrop and shallow subcrop |  | Bukalara Sandstone |
| | |  | Undifferentiated McArthur Basin sediments |

MERLIN DIAMONDS LIMITED

A.B.N. 86 009 153 119

COMPILED

GMI Rockett

DRAWN

GMI Rockett

DATE

Feb 2017

SCALE

1 : 40,000

TITLE

MERLIN DIAMOND PROJECT - MLN1154

Local Geology from Air Photograph Interpretation

MAP 4: A4