


© Northern Territory Government.

This map is generated from the STRIKE for information purposes only. No guarantee of accuracy or completeness is provided.

Titles and Geoscience Information is sourced from the Northern Territory Government's Department of Primary Industry and Resources, Department of Infrastructure, Planning and Logistics and Department of Environment and Natural Resources

Topographic data sourced from Geoscience Australia and the Department of Infrastructure, Planning and Logistics





**Disclaimer:** The Northern Territory Government does not warrant this map as definitive, nor free from error and does not accept liability for loss caused by, or arising from reliance upon information provided herein. The information presented on this map is current to 'some date'. Future modifications may be made as new information becomes available.



Datum: GDA94  
Printed: 01 Dec 2016

Published by and on the authority of the Northern Territory Government




### Mine Sites

-  <all other values>
-  Operating mine
-  Care and maintenance
-  Feasibility







### Mapsheets 100K



### Roads - NT

-  National Highway
-  State Arterial
-  Secondary

### Mineral Occurrences

-  Alloying metals
-  Base metals
-  Precious metals
-  Industrial minerals
-  Radioactive minerals
-  Carbon based
-  Gems
-  Aggregate

### Mapsheets 250K



### Major Towns



### Roads - Urban

-  National Highway
-  State Arterial
-  Secondary
-  Urban Local
-  Rural - Local
-  Pastoral - Local

### Roads - Regional

-  National Highway
-  State Arterial
-  Secondary
-  Urban Local
-  Rural - Local
-  Pastoral - Local

© Northern Territory Government.

This map is generated from the STRIKE for information purposes only. No guarantee of accuracy or completeness is provided.

Titles and Geoscience Information is sourced from the Northern Territory Government's Department of Primary Industry and Resources, Department of Infrastructure, Planning and Logistics and Department of Environment and Natural Resources

Topographic data sourced from Geoscience Australia and the Department of Infrastructure, Planning and Logistics

**Disclaimer:** The Northern Territory Government does not warrant this map as definitive, nor free from error and does not accept liability for loss caused by, or arising from reliance upon information provided herein. The information presented on this map is current to 'some date'. Future modifications may be made as new information becomes available.

Printed: 01 Dec 2016

Published by and on the authority of the Northern Territory Government