






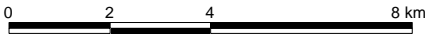
Legend

-  LMK JV Tenement Granted
-  LMK JV Tenement Application
-  Diamond Drilling
-  RC Drilling
-  Water Bore



Author: Chris Johnston
Drawing No.: IGODR0170
Projection: MGA Zone 52 (GDA 94)

**LAKE MACKAY PROJECT
DRILL COLLAR LOCATION MAP**



Date: 12/10/2016

Office:

Scale: 1:150000

Sheet 7