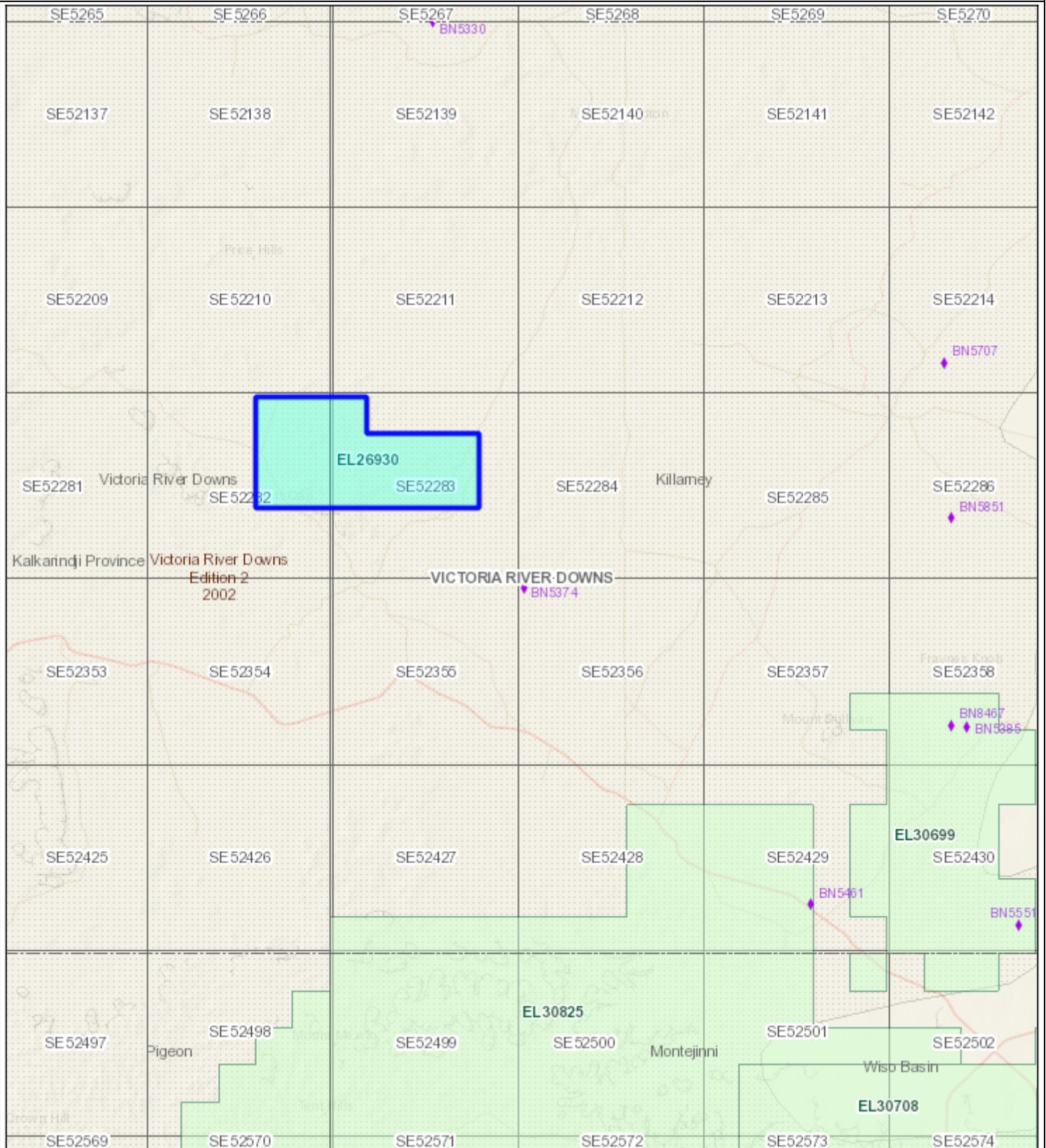




# STRIKE - Department of Mines and Energy

## Technical report for E.L. 26930 2016 Map




© Northern Territory Government.

This map is generated from the STRIKE web mapping application for information purposes only. No guarantee of accuracy or completeness is provided.

Titles and Geoscience Date sourced from the Northern Territory Government Department of Mines and Energy, Department of Land Planning and the Environment and the Department of Natural Resources

Topographic data sourced from Geoscience Australia and Dept of Land Planning and the Environment

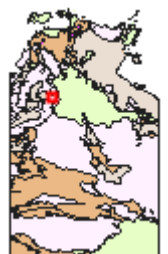
**Disclaimer:** The Northern Territory Government does not warrant this map as definitive, nor free from error and does not accept liability for loss caused by, or arising from reliance upon information provided herein. The information presented on this map is current to 'some date'. Future modifications may be made as new information becomes available.



Datum: GDA94

Printed: 03 Jun 2016

Published by, and on the authority of,  
the:  
Department of Mines and Energy  
GPO Box 4550, DARWIN NT 0801





# STRIKE

## Technical report for E.L. 26930 2016 Map

Diamond Kimberlite Location



Diamond Indicator Minerals



Mapsheets 100K



Mapsheets 250K



Extractive Mineral Exploration Licence - Application



Tenement Licence - Application



Exploration Licence - Application



Exploration Licence - Granted



5 Minute Graticular Blocks AGD66



NTGS Regional Series

- Interp without Explanatory Notes
- Geology without Explanatory Notes
- Geology with Explanatory Notes
- Geology and Interp without Explanatory Notes
- Geology and Interp with Explanatory Notes

NTGS 100K Series

- Geology without Explanatory Notes
- Geology with Explanatory Notes
- Geology and Interp without Explanatory Notes
- Geology and Interp with Explanatory Notes

NTGS 250K Series

- Geology without Explanatory Notes
- Geology with Explanatory Notes
- Geology and Interp without Explanatory Notes
- Geology and Interp with Explanatory Notes

Geological Regions 2.5M

- Arafura sea
- Carpentaria Basin
- Eromanga Basin
- Money Shoal Basin
- Amadeus Basin
- Arafura Basin
- Bonaparte Basin
- Canning Basin
- Daly Basin
- Georgina Basin
- Irindina Province
- Murraba Basin
- Musalia Basin

© Northern Territory Government.

This map is generated from the STRIKE web mapping application for information purposes only. No guarantee of accuracy or completeness is provided.

Titles and Geoscience Date sourced from the Northern Territory Government Department of Mines and Energy, Department of Land Planning and the Environment and the Department of Natural Resources

Topographic data sourced from Geoscience Australia and Dept of Land Planning and the Environment

**Disclaimer:** The Northern Territory Government does not warrant this map as definitive, nor free from error and does not accept liability for loss caused by, or arising from reliance upon information provided herein. The information presented on this map is current to 'some date'. Future modifications may be made as new information becomes available.

Printed: 03 Jun 2016

Published by, and on the authority of, the:

Department of Mines and Energy  
GPO Box 4550, DARWIN NT 0801