










**Airphoto Interpretation Geology**

Merlin 1 : 10,000

- |   |  |   |   |
|---|--|---|---|
|  | Alluvium in active watercourse   |  | Undifferentiated siliciclastic, pale-toned sediments - Cretaceous |
|  | Alluvium, sand, sheet wash, soil, etc on flat sand plains              |  | Basal, quartz-rich sandstone Cretaceous                           |
|  | Alluvium, sand, sheet wash, soil, etc over probable Bukalara Sandstone |  | Kimberlite Pipe   |
|  | Laterite outcrop and shallow subcrop                                   |  | Bukalara Sandstone  |
|   |  |  | Undifferentiated McArthur Basin sediments                         |

**MERLIN DIAMONDS LIMITED**

A.B.N. 86 009 153 119

COMPILED

GMI Rockett

DRAWN

GMI Rockett

DATE

Feb 2016

SCALE

1 : 40,000

TITLE

**MERLIN DIAMOND PROJECT - MLN1154**

**Local Geology from Air Photograph Interpretation**

MAP 4: A4