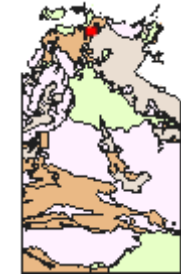
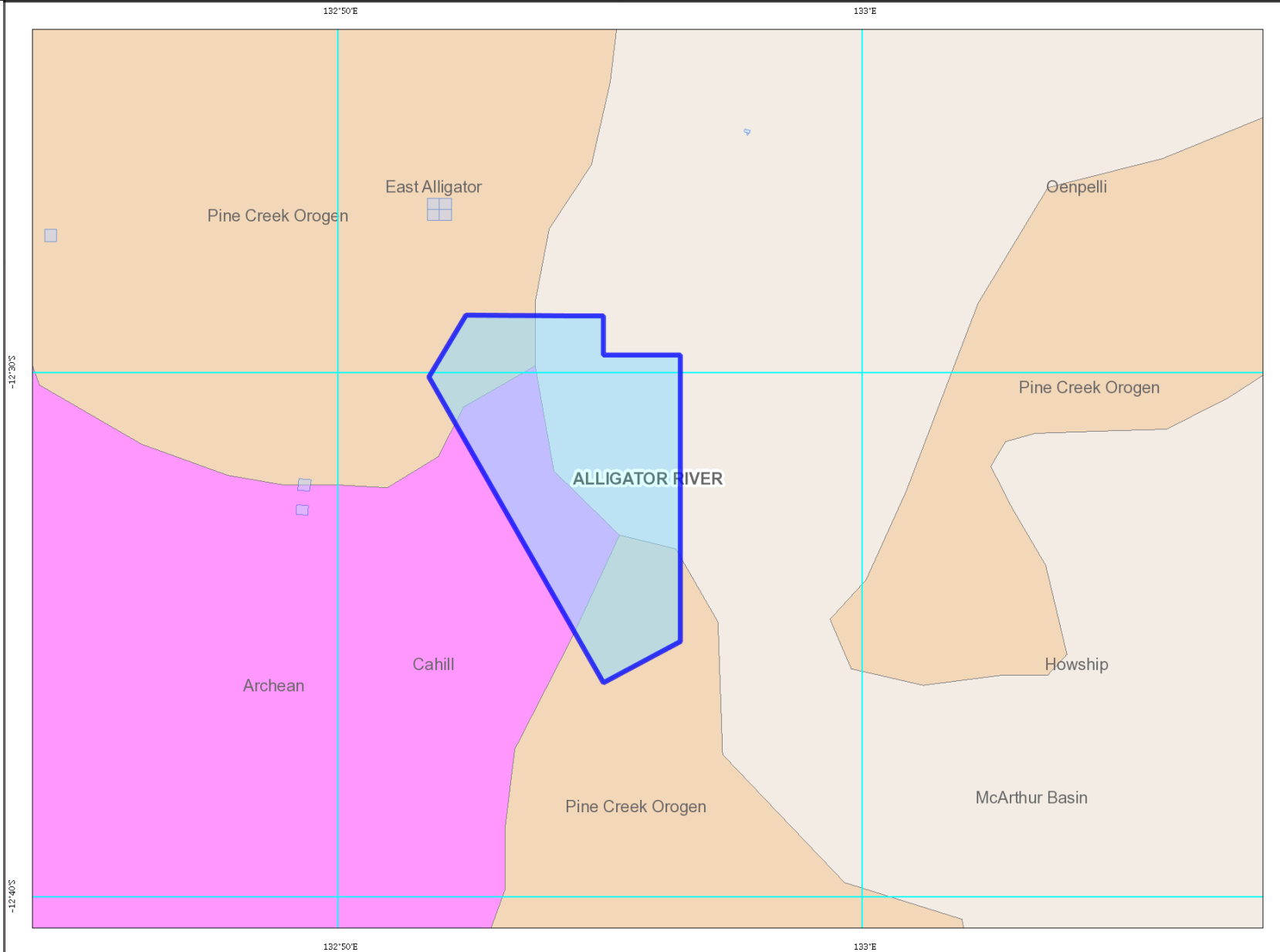


STRIKE ML30676




© Northern Territory Government.

This map is generated from the STRIKE web mapping application for information purposes only. No guarantee of accuracy or completeness is provided.

Titles and Geoscience Data sourced from the Northern Territory Government Department of Mines and Energy, Department of Land Planning and the Environment and the Department of Natural Resources

Topographic data sourced from Geoscience Australia and Dept of Land Planning and the Environment

Disclaimer: The Northern Territory Government does not warrant this map as definitive, nor free from error and does not accept liability for loss caused by, or arising from reliance upon information provided herein. The information presented on this map is current to 'some date'. Future modifications may be made as new information becomes available.



Datum: GDA94
Printed: 15 Dec 2015

Published by, and on the authority of, the:
Department of Mines and Energy
GPO Box 4550, DARWIN NT 0801



STRIKE ML30676

Core Samples Inventory



































Tenement Licence - Granted



Mapsheets 100K



Geological Regions 2.5M

-  Arafura sea
-  Carpentaria Basin
-  Eromanga Basin
-  Money Shoal Basin
-  Amadeus Basin
-  Arafura Basin
-  Bonaparte Basin
-  Canning Basin
-  Daly Basin
-  Georgina Basin
-  Irindina Province
-  Murraba Basin
-  Ngalia Basin
-  Ord Basin
-  Pedirka Basin
-  Victoria Basin
-  Wiso Basin
-  Wolfe Basin
-  Kalkarindji Province
-  Birrindudu Basin
-  Davenport Province
-  Fitzmaurice Basin
-  McArthur Basin
-  South Nicholson Basin
-  Tomkinson Province
-  Aileron Province
-  Halls Creek Orogen
-  Arnhem Province
-  Lawn Hill Platform
-  Murphy Inlier
-  Musgrave Province
-  Pine Creek Orogen

© Northern Territory Government.

This map is generated from the STRIKE web mapping application for information purposes only. No guarantee of accuracy or completeness is provided.

Titles and Geoscience Data sourced from the Northern Territory Government Department of Mines and Energy, Department of Land Planning and the Environment and the Department of Natural Resources

Topographic data sourced from Geoscience Australia and Dept of Land Planning and the Environment

Disclaimer: The Northern Territory Government does not warrant this map as definitive, nor free from error and does not accept liability for loss caused by, or arising from reliance upon information provided herein. The information presented on this map is current to 'some date'. Future modifications may be made as new information becomes available.

Printed: 15 Dec 2015

Published by, and on the authority of, the:
Department of Mines and Energy
GPO Box 4550, DARWIN NT 0801