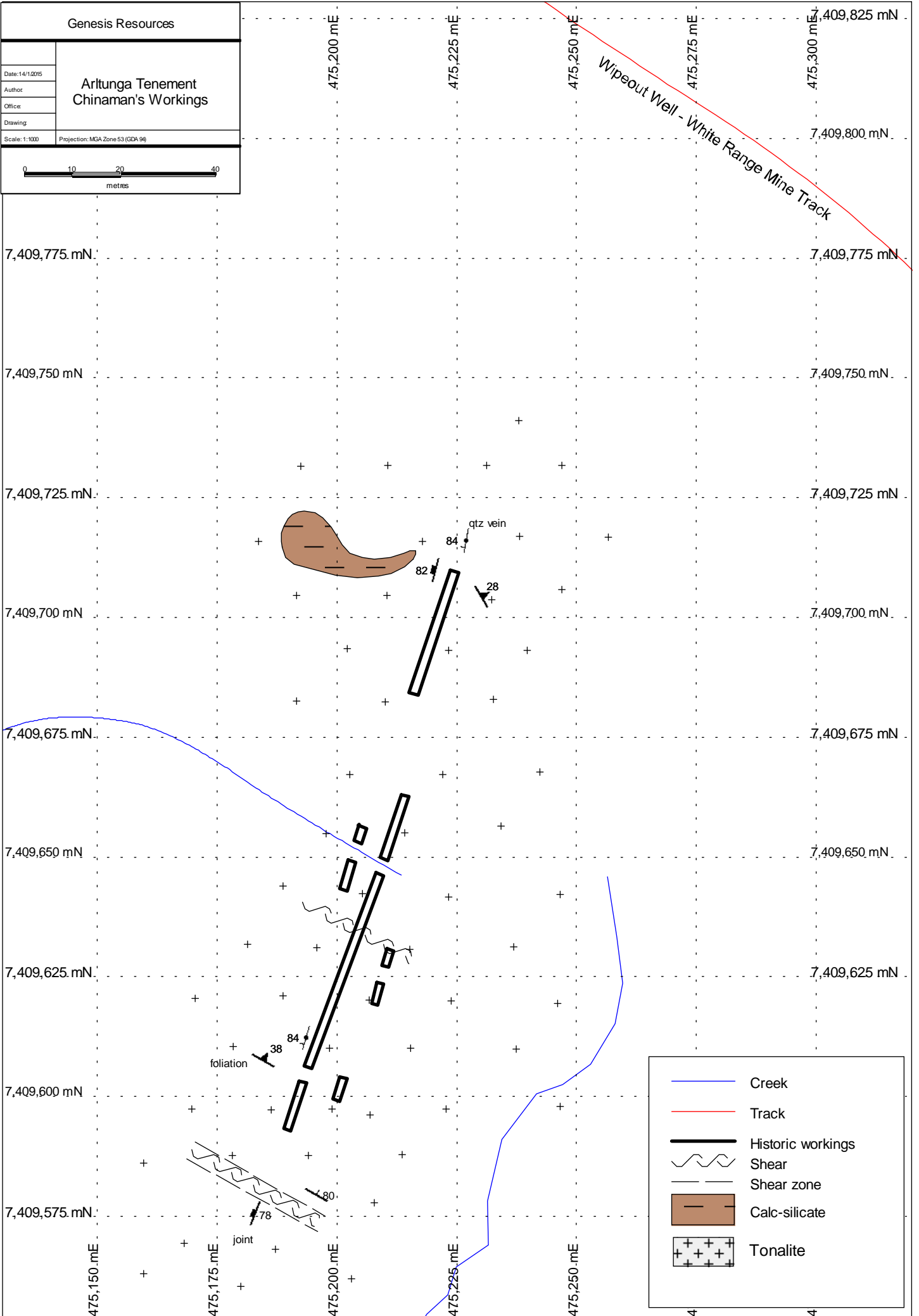
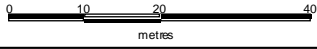


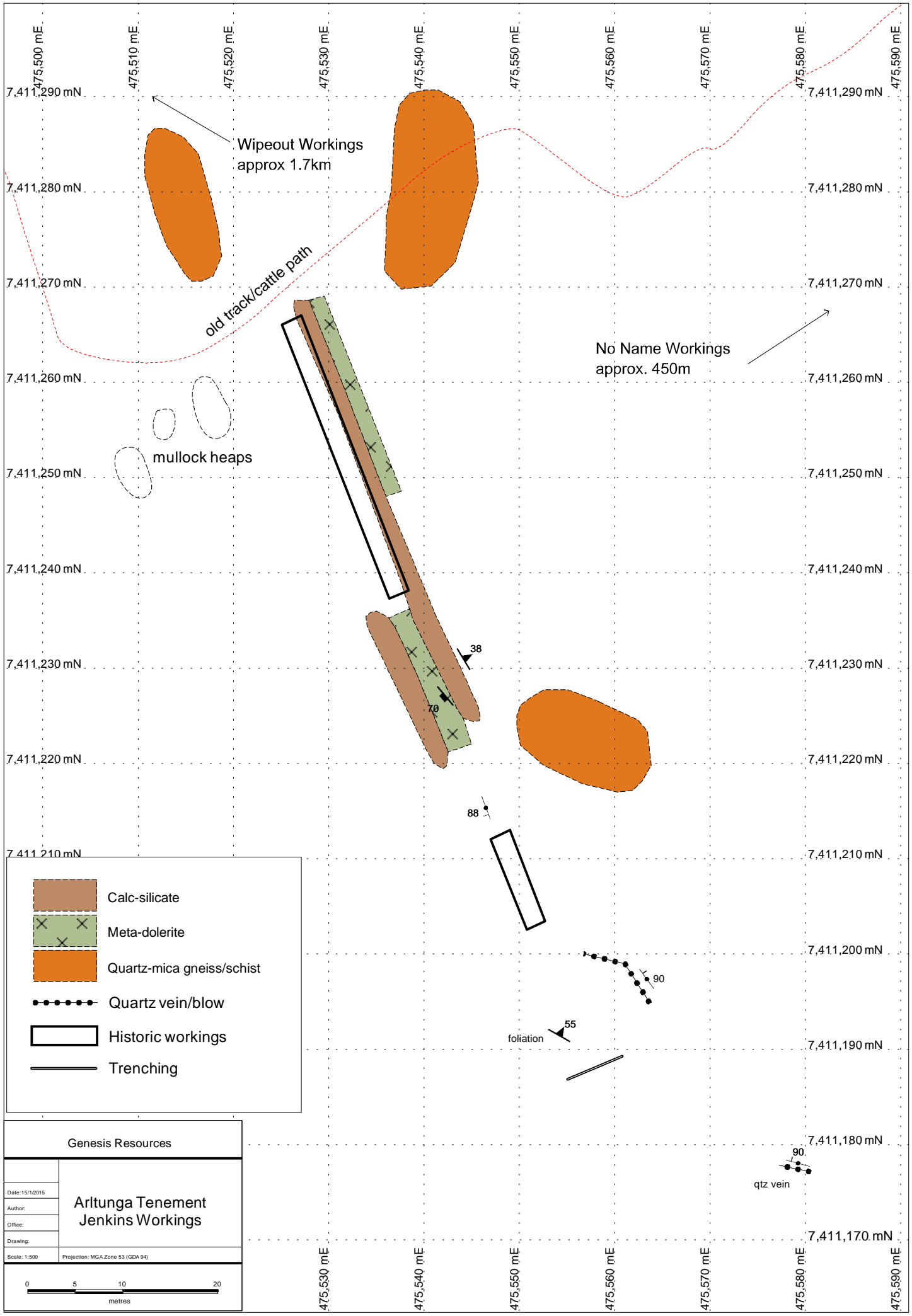
Genesis Resources

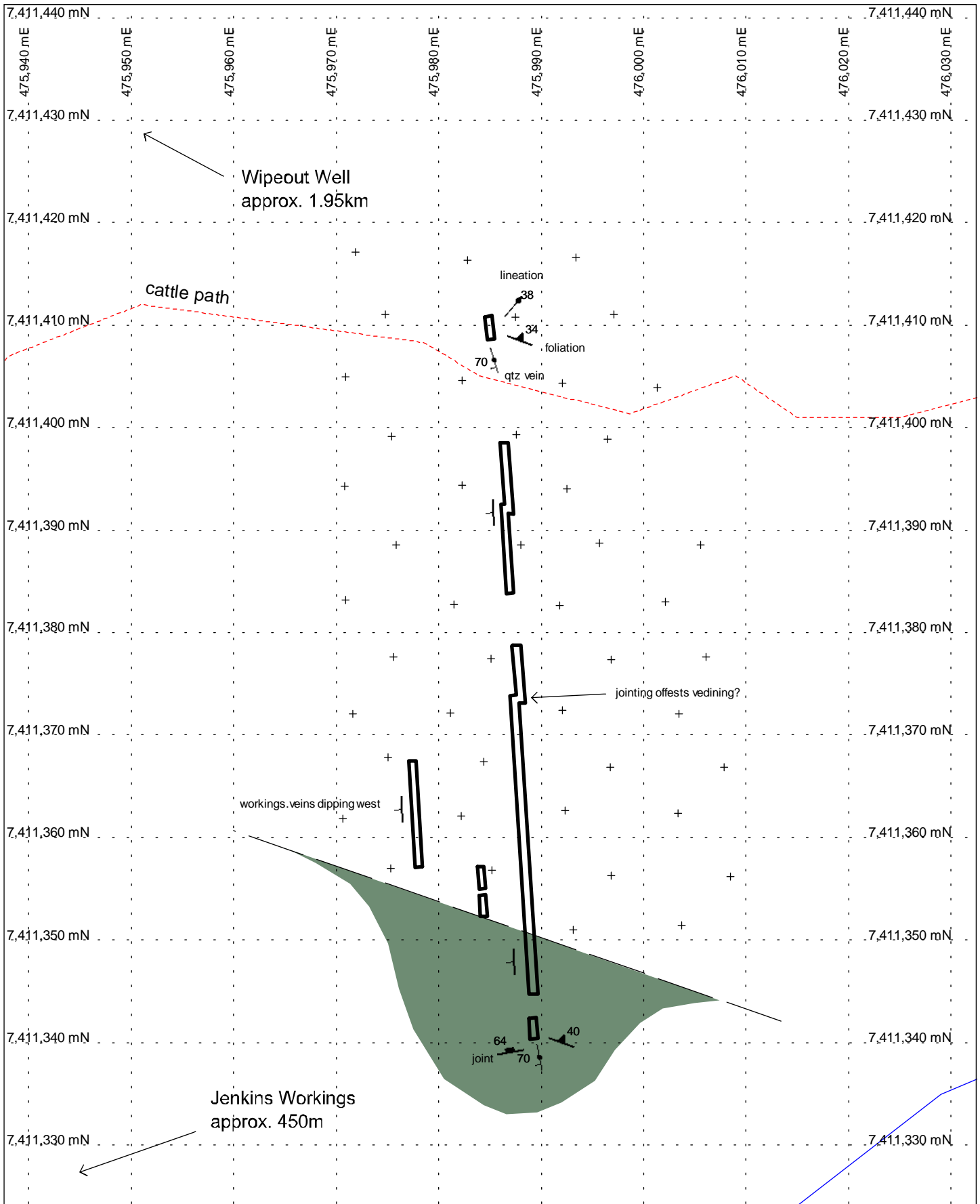
Date: 14/1/2015
Author:
Office:
Drawing:

Arltunga Tenement Chinaman's Workings

Scale: 1:1000 Projection: MGA Zone 53 (GDA 94)







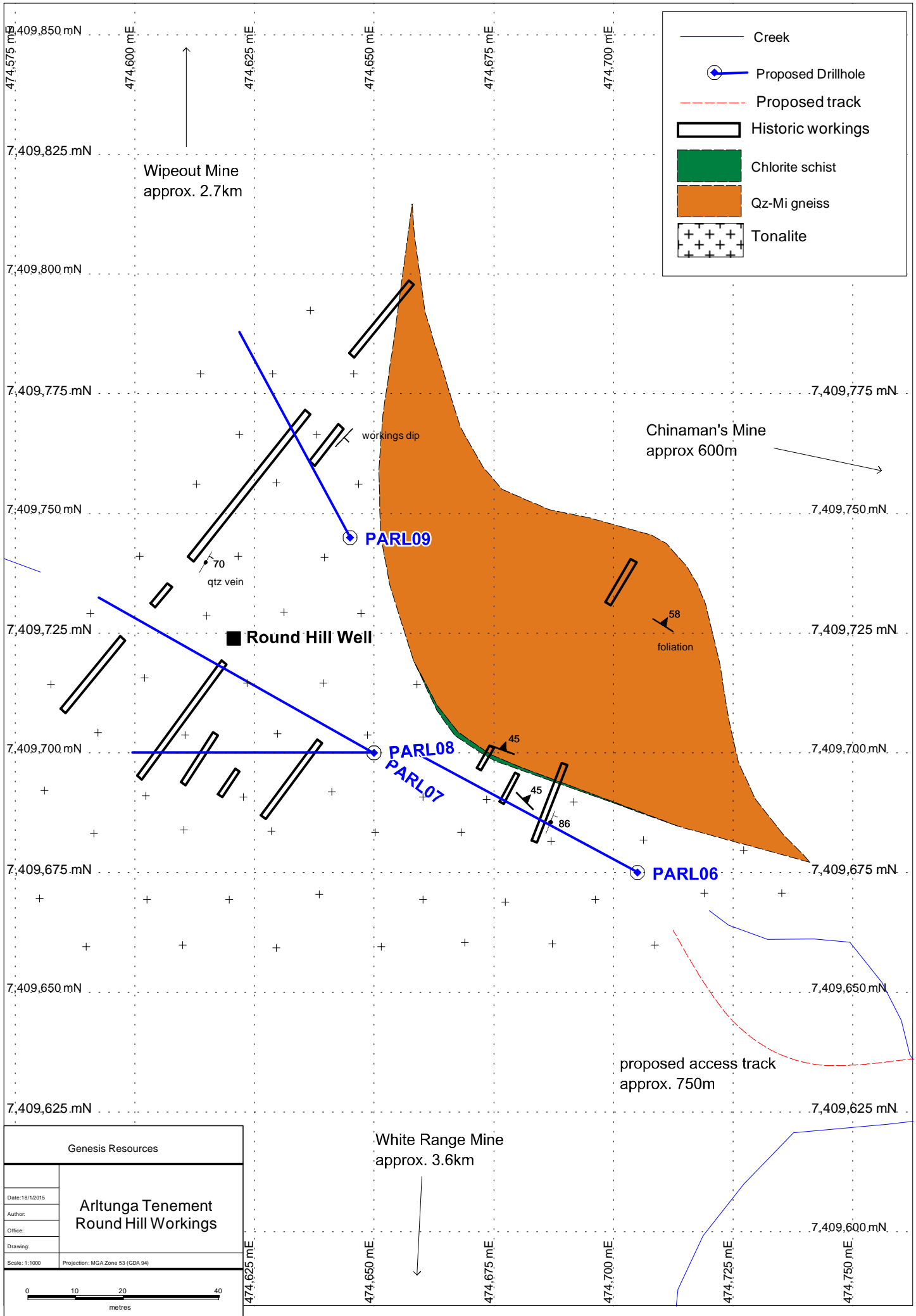
Genesis Resources

Date: 14/12/15	Arltunga Tenement No Name Workings
Author	
Office	
Drawing	
Scale: 1:500	Projection: MGA Zone 53 (GDA 98)

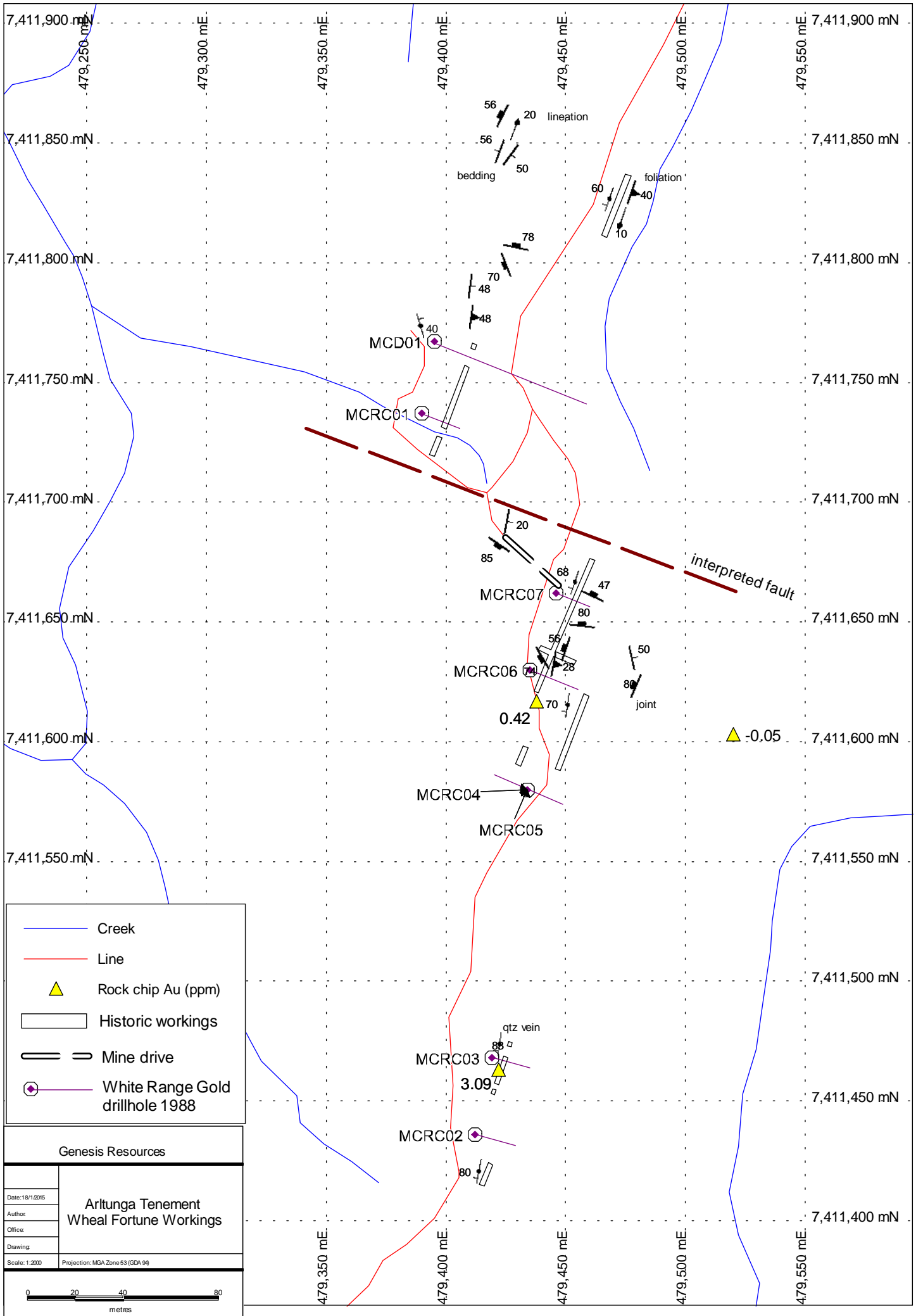
- Creek
- Amphibolite/mafic
- Tonalite
- Historic Workings

476,010 mE
476,020 mE
476,030 mE

7,411,320 mN
7,411,310 mN

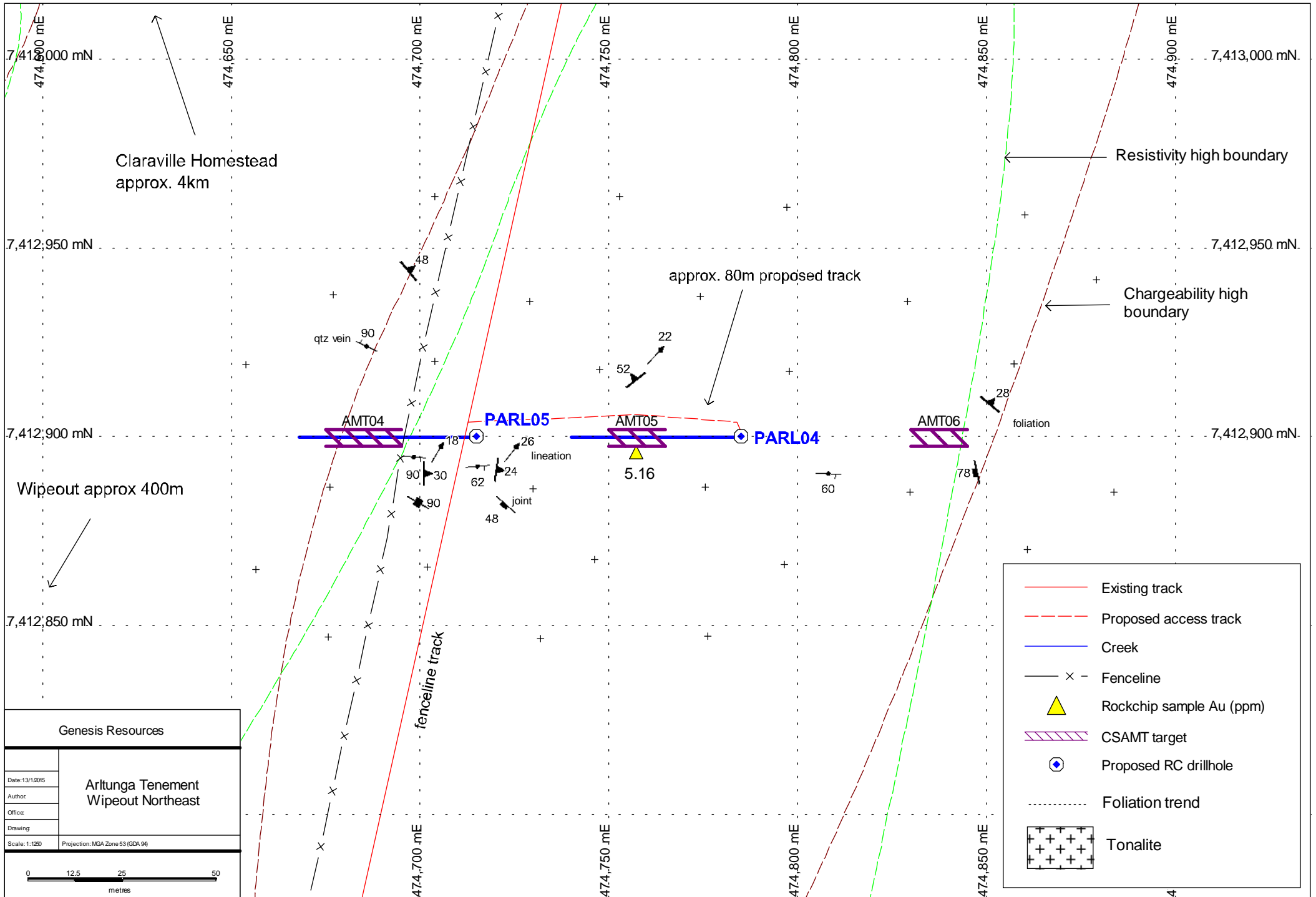


Genesis Resources	
Date: 18/12/2015	Arltunga Tenement Round Hill Workings
Author:	
Office:	
Drawing:	
Scale: 1:1000	
Projection: MGA Zone 53 (GDA 94)	



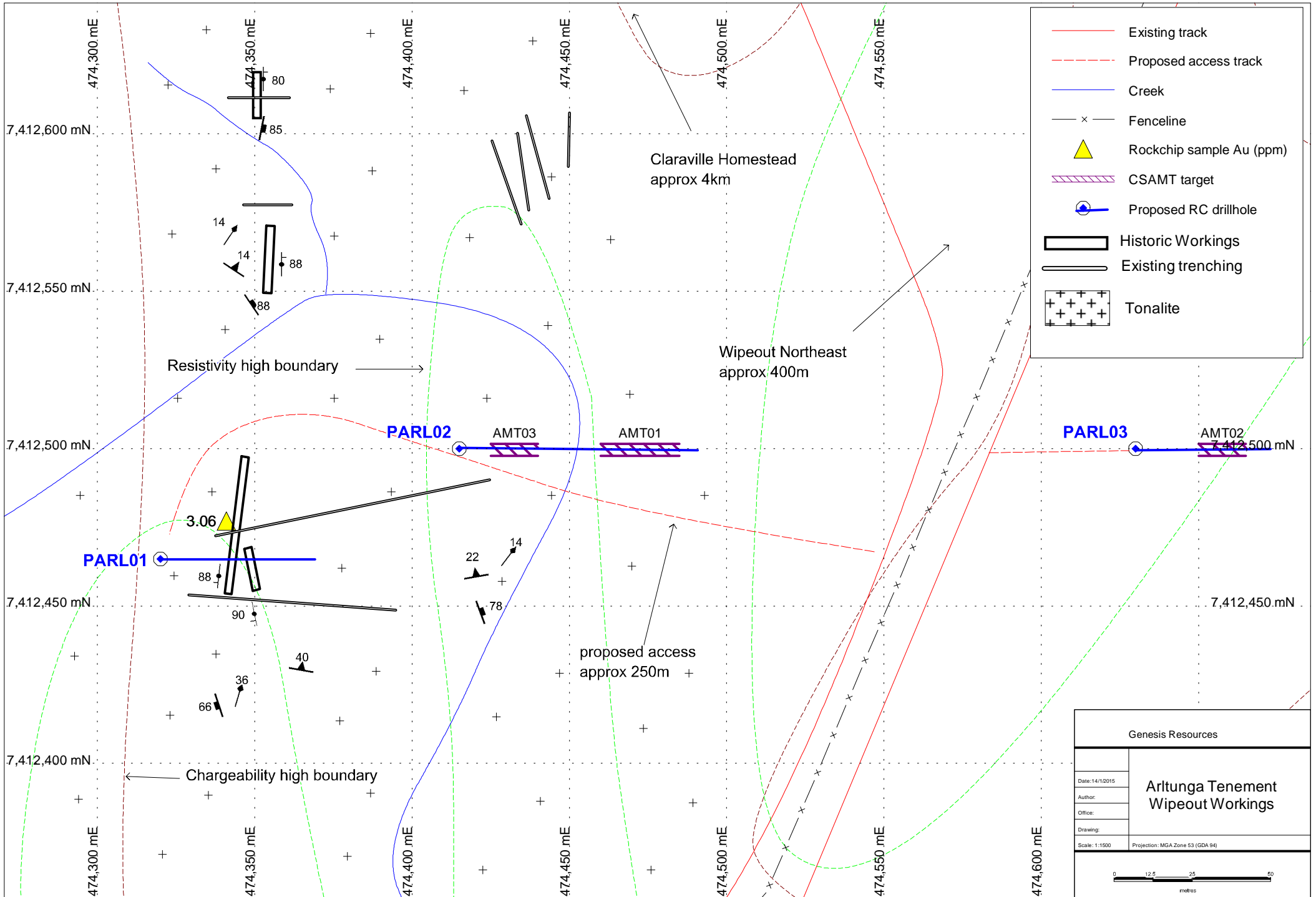
- Creek
- Line
- ▲ Rock chip Au (ppm)
- Historic workings
- Mine drive
- White Range Gold drillhole 1988

Genesis Resources	
<small>Date: 18/1/2015</small>	Aritunga Tenement Wheal Fortune Workings
<small>Author:</small>	
<small>Office:</small>	
<small>Drawing:</small>	
<small>Scale: 1:2000</small>	<small>Projection: MGA Zone 53 (GDA 94)</small>



Genesis Resources	
Date: 13/12/05	Arltunga Tenement Wipeout Northeast
Author:	
Office:	
Drawing:	
Scale: 1:120	Projection: MGA Zone 53 (GDA 94)

	Existing track
	Proposed access track
	Creek
	Fenceline
	Rockchip sample Au (ppm)
	CSAMT target
	Proposed RC drillhole
	Foliation trend
	Tonalite



- Existing track
- - - Proposed access track
- Creek
- x — Fenceline
- ▲ Rockchip sample Au (ppm)
- ▨ CSAMT target
- Proposed RC drillhole
- Historic Workings
- Existing trenching
- + + + + + Tonalite

Genesis Resources	
Date: 14/1/2015 Author: Office: Drawing:	<h2 style="margin: 0;">Arltunga Tenement Wipeout Workings</h2>
Scale: 1:1500 Projection: MGA Zone 53 (GDA 94)	