


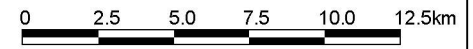


**LEGEND**

-  EL25580 boundary as granted in 2007
-  topographical spot height
-  topographical contours

BACKGROUND:  
Walhallow 1:250,000  
topographical map-sheet



SCALE - 1 : 250,000

UNIVERSAL TRANSVERSE MERCATOR PROJECTION  
Australian Map Grid Zone 53 (GDA94)

<b>MERLIN DIAMONDS LIMITED</b> A.B.N. 86 009 153 119	
COMPILED GMI Rockett	<b>TITLE</b>  <b>LANCELOT PROJECT EL25676</b>  <b>Project Location Map</b>
DRAWN GMI Rockett	
DATE Oct 2015	
SCALE 1 : 250,000	
<b>Map 2 : A4</b>	