
ANNUAL REPORT ELs 26054 and 26055

PERIOD: 5/09/2013 to 4/09/2014

Mandarin Mining Pty Ltd
309 Mains Rd
Sunnybank QLD 4109

GROUP REPORT No: GR 263

NIL REPORT

1:100 000 Mapsheets: 6158 Wonarah, 6258 Ranken

1:250 000 Mapsheets: SE6315 Alroy, SE6316 Ranken

Commodity: Phosphate.

WA Jettner B.Sc
Minesite Services Australia
October 2014

Abstract:

ELs 26054 and 26055 were purchased by Mandarin Mining Pty Ltd from Fertoz Ltd in October 2013. This report is the Sixth Annual Technical Report on the above licences. The licences were purchased by the current owners to explore for phosphate.

There has been no work done on these licences in the sixth year and this report is a NIL Report.

Contact Details:**Tenement Holder:**

Mandarin Mining Pty Ltd

c/ Accounting Intelligence Pty Ltd

309 Mains Rd

Sunnybank QLD 4109

Tenement Manager:

Complete Tenement Management Pty Ltd

GPO Box 2515

Darwin NT 0801

Report Author:

Minesite Services Australia

PO Box 96

Palmerston NT 0831

Contact: Mr Andrew Jettner

Email: andrew@minesiteservices.com.au

Copyright Statement:

This document and its content are the copyright of Minesite Services Australia. The document has been written by Andrew Jettner for submission to the Northern Territory Department of Mines and Energy as part of the tenement reporting requirements as per Regulation 78 of the Mineral Titles Act.

Any information included in the report that originates from historical reports or other sources is listed in the "References" section at the end of the document.

The Minister has authority to publish the copyrighted information accordingly.

This report may be released to open file as per Regulation 125(3)(a).

CONTENTS

Abstract

Contact Details

1. Location
2. Title History
3. Geological Activities

LIST OF FIGURES

Figure 1 Location Map

Figure 2 ELs 26054 and 26055 before relinquishment

Figure 3 ELs 26054 and 26055 after relinquishment

1. LOCATION

ELs 26054 and 26055 are located some 230km to the east of Tennant Creek in the Northern Territory.

The licences are all located within the area between 19° 31'S to 19° 59'S and 136°11'E to 136° 35'E in the Barkly Region of the Northern Territory.

EL 26054: This licence is located upon pastoral land (West Rankin Station) in the Barkly District of the Northern Territory.

EL 26055: This licence is located upon pastoral land (Dalmore Downs Stations) in the Barkly District of the Northern Territory.

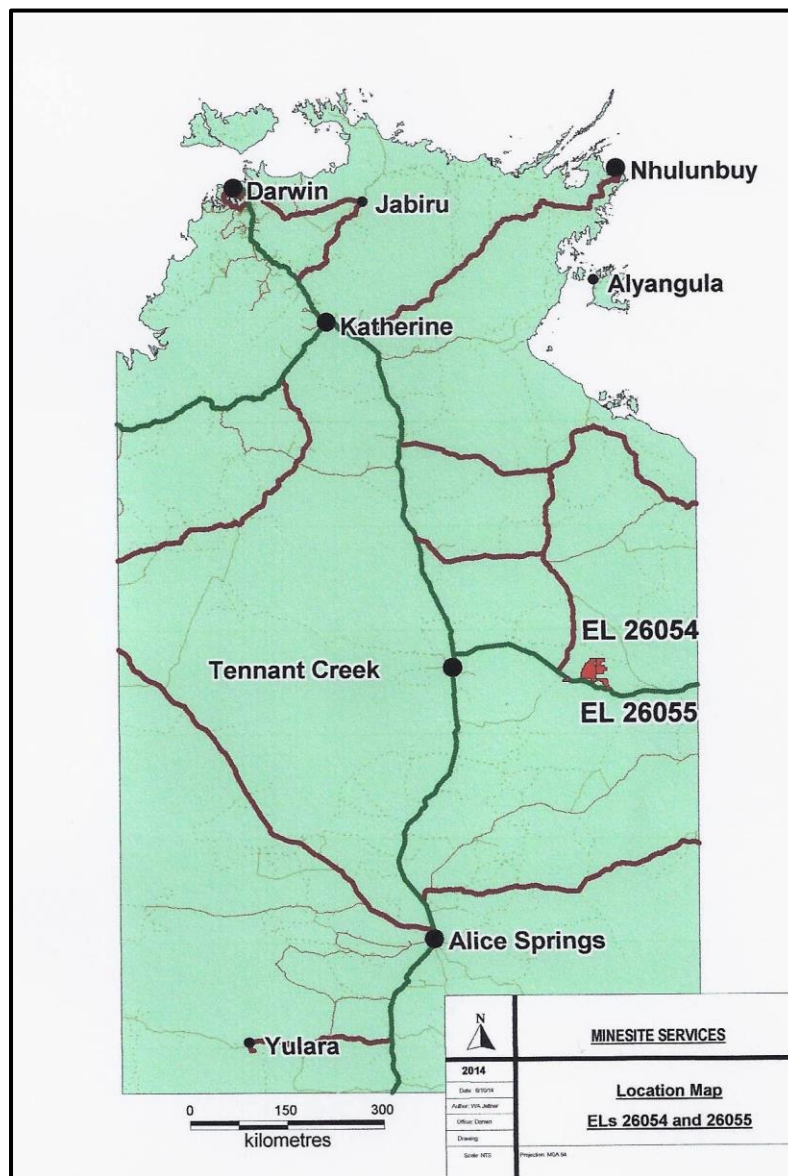


Figure 1 Location Map

2. TITLE HISTORY

Mineral Tenure:

The exploration licences were granted to Fertoz Ltd in accordance with the *Mining Act* on 5/09/2008.

The licences were purchased by Mandarin Mining Pty Ltd in October 2013.

This is the Sixth Annual Technical Report which covers activities in the period 5/09/2013 to 4/09/2014. At the end of the sixth year of tenure the licences underwent a mandatory reduction, consequently the following areas were relinquished from the licences.

EL 26054: 104 subblocks

EL 26055: 115 subblocks

This leaves the area retained by each licence at renewal:

EL 26054: 59 subblocks

EL 26055: 114 subblocks

These areas are illustrated in figure 3 below.

At this time renewals for both licences have been lodged with the Department of Mines and Energy.

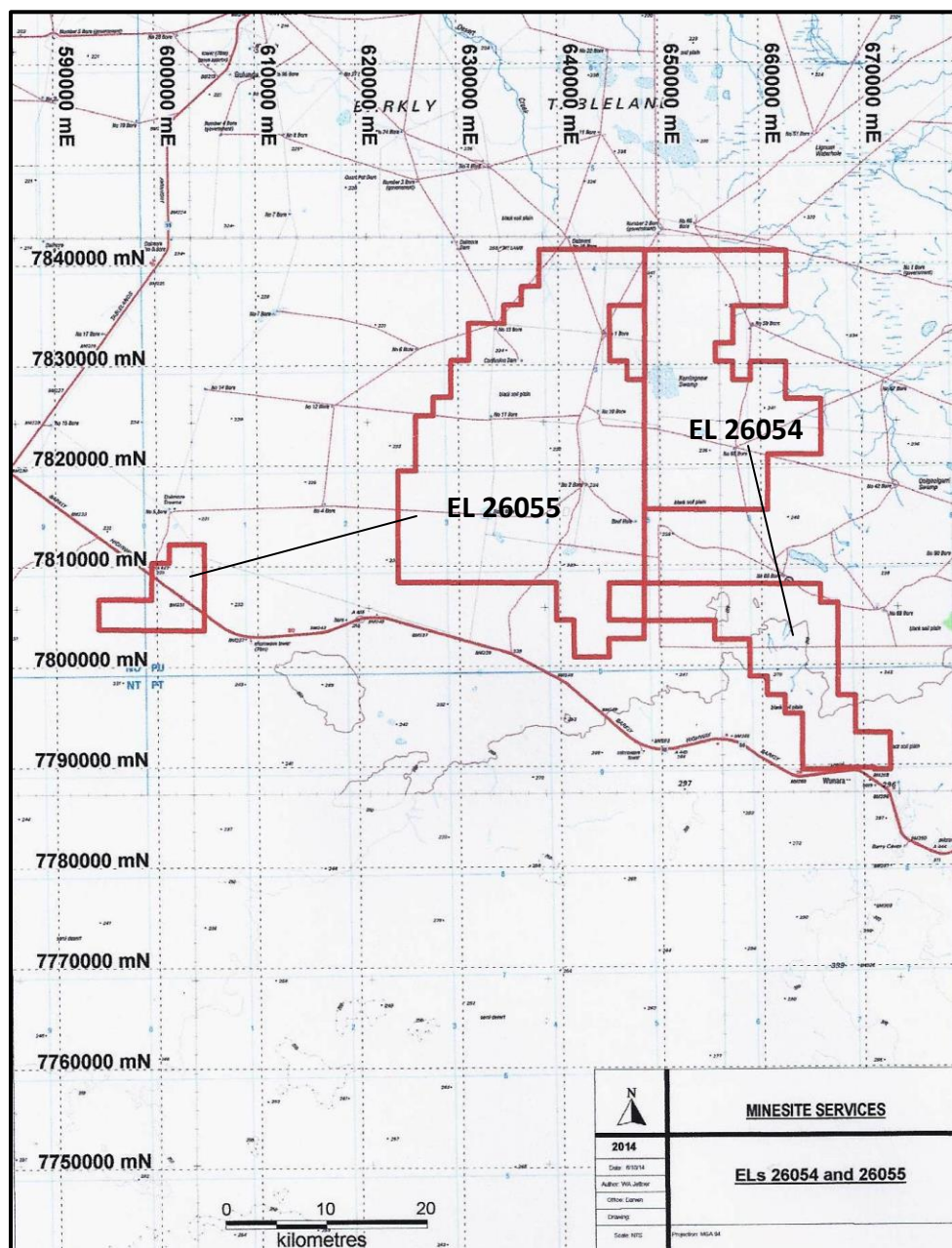


Figure 2 ELs 26054 and 26055 before relinquishment

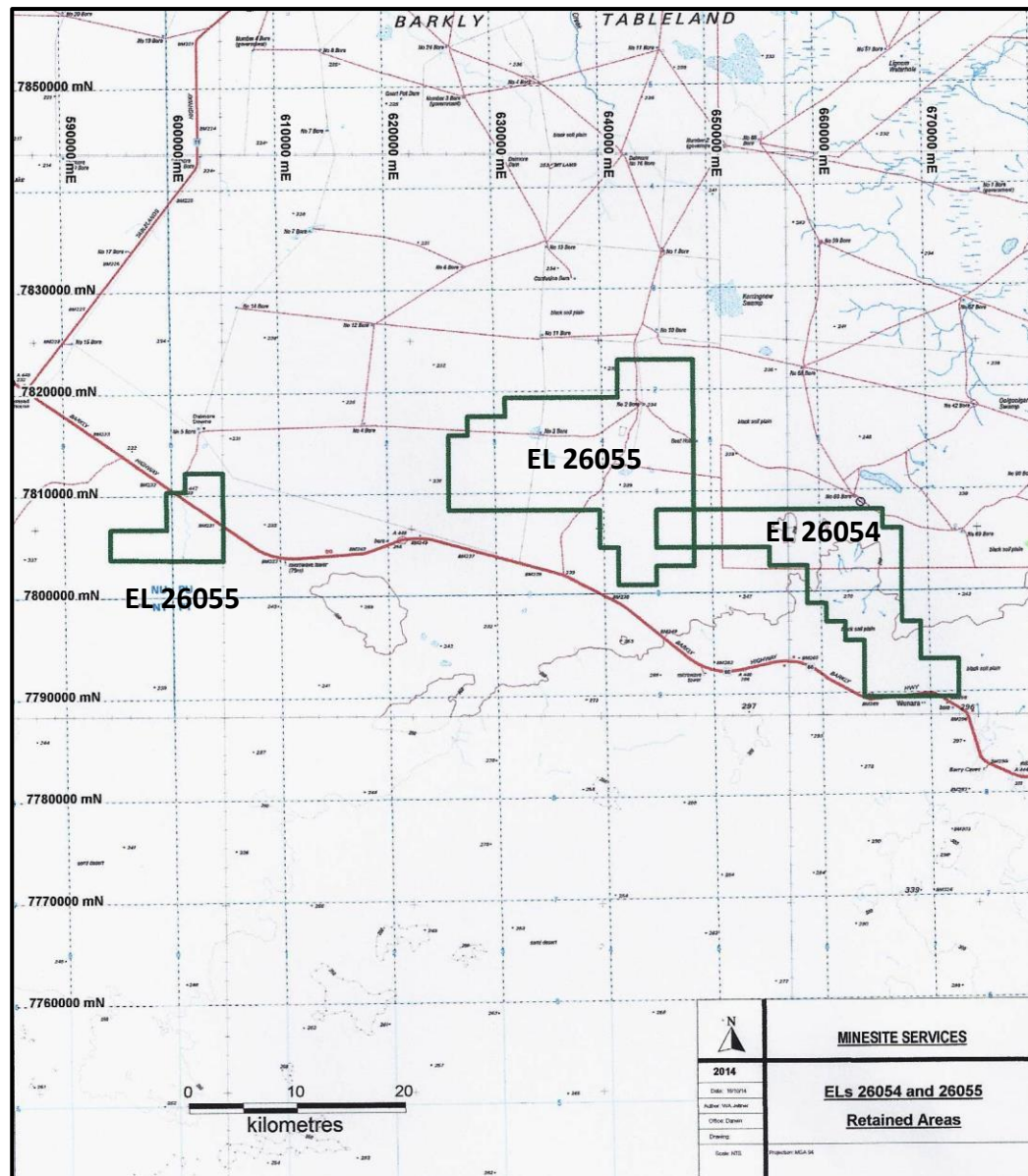


Figure 3 ELs 26054 and 26055 after relinquishment

3. GEOLOGICAL ACTIVITIES

2013/14 Work Done

Office:

There were no office activities undertaken during the year.

Field:

There were no field activities conducted during the year.

2014/15 Proposed Activities

EL 26054:

During the forthcoming year it is planned to undertake the following activities on the licence:

- Geological reconnaissance and surface mapping
- Drilling and associated activities
- Desktop geological studies

EL 26055:

During the forthcoming year it is planned to undertake the following activities on the licence:

- Geological reconnaissance and surface mapping
- Drilling and associated activities
- Desktop geological studies