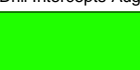











	<table><tr><td></td><td>0.25g/tAu to 0.5g/tAu</td></tr><tr><td></td><td>0.5g/tAu to 1.0g/tAu</td></tr><tr><td></td><td>1.0g/tAu to 2.5g/tAu</td></tr><tr><td></td><td>>= 2.5g/tAu</td></tr></table>		0.25g/tAu to 0.5g/tAu		0.5g/tAu to 1.0g/tAu		1.0g/tAu to 2.5g/tAu		>= 2.5g/tAu	<p>Notes: Ore Body 1 Reference Point 7827550N - 414110E</p>	Scale 1 : 250	Plot Date 13-Nov-2013	Sheet 1 of 1	063 - 243 Looking 333 - NW +/- 15m	Westminster Project 2013 RC Drilling Slice 1 Holes 1
			0.25g/tAu to 0.5g/tAu												
			0.5g/tAu to 1.0g/tAu												
	1.0g/tAu to 2.5g/tAu														
	>= 2.5g/tAu														
Plot File: 063 Slice 1															
