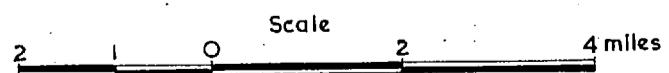


ASSOCIATED AUSTRALIAN OILFIELDS N.L.

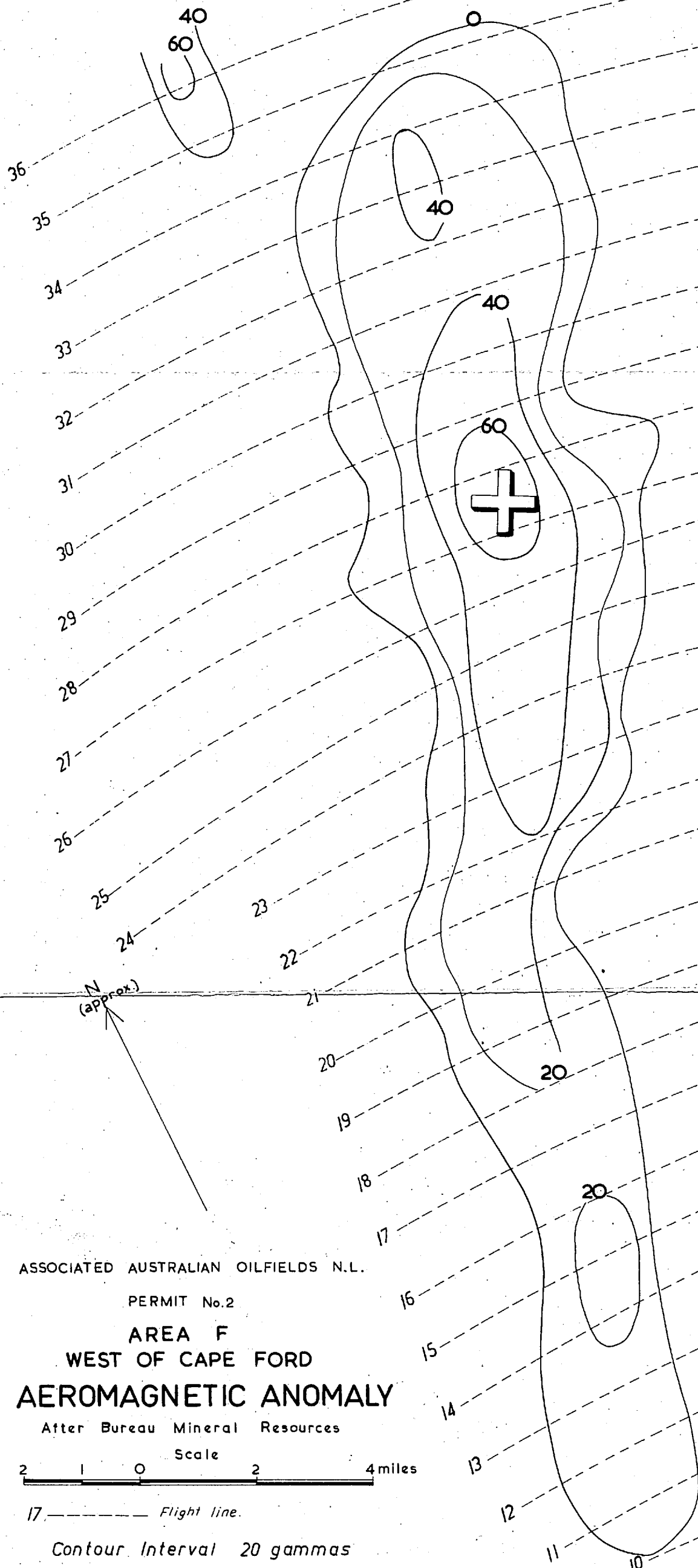
PERMIT No. 2

**AREA D
EAST OF HYLAND BAY
AEROMAGNETIC ANOMALY**

After Bureau Mineral Resources
Position of shoreline and geological outcrop approximate.



Contour Interval 20 gammas



ASSOCIATED AUSTRALIAN OILFIELDS N.L.

PERMIT No.2

AREA F

WEST OF CAPE FORD

AEROMAGNETIC ANOMALY

After Bureau Mineral Resources

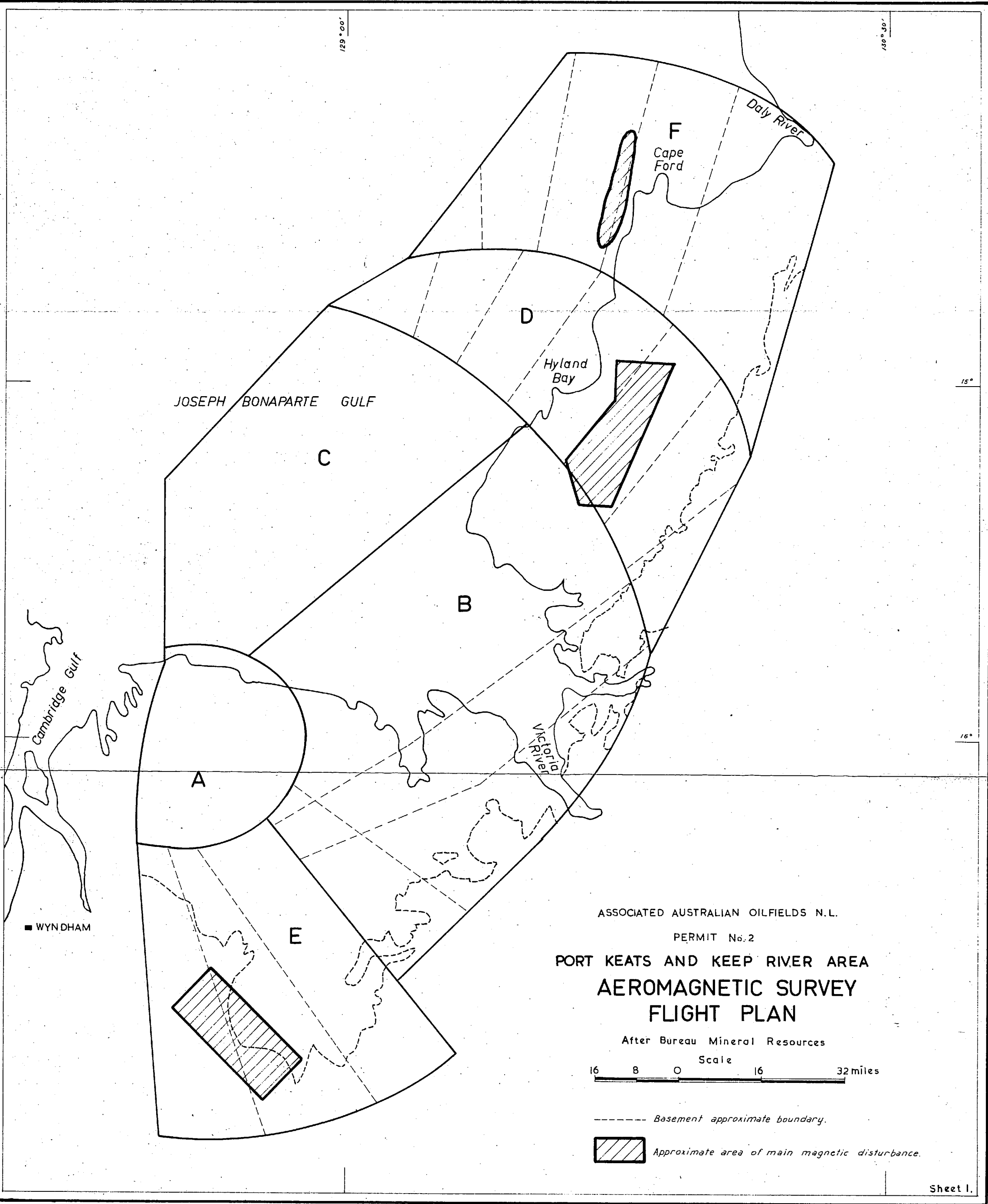


17 ——— Flight line.

Contour Interval 20 gammas

129° 00'

130° 30'



JOSEPH BONAPARTE GULF

Cambridge Gulf

■ WYNDHAM

Hyland Bay

F
Cape Ford

Daly River

Victor River


ASSOCIATED AUSTRALIAN OILFIELDS N.L.

PERMIT No. 2

PORT KEATS AND KEEP RIVER AREA AEROMAGNETIC SURVEY FLIGHT PLAN

After Bureau Mineral Resources

Scale 16 8 0 16 32 miles

- Basement approximate boundary.
-  Approximate area of main magnetic disturbance.