

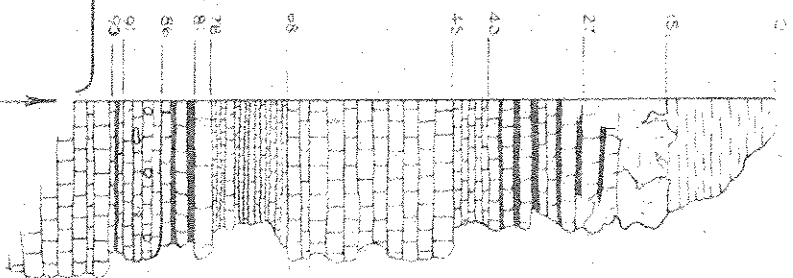
Nº 2

Depth in feet

BASES (HORIZONTAL DIRECTION) COMMON

Nº 1

95

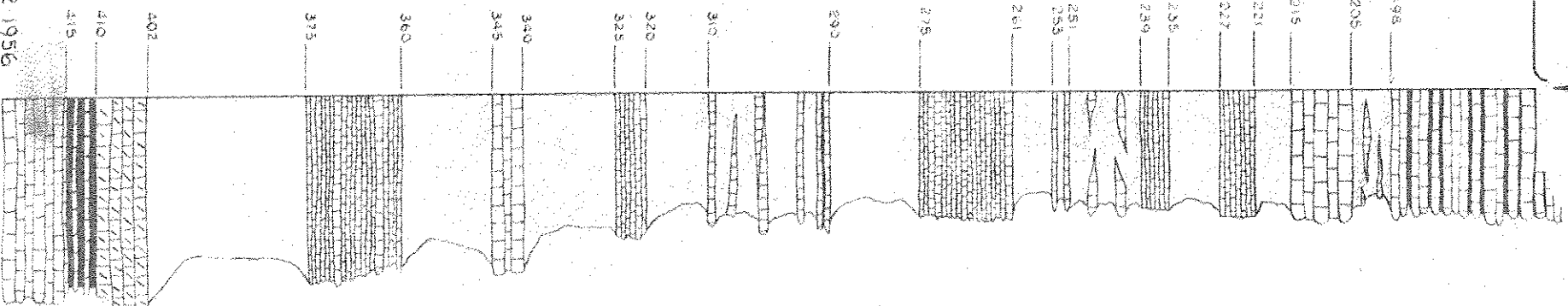


No. 1 at ca. 130

Cap. ca. 80 Feet

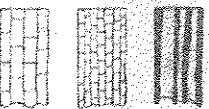
* Gas (H₂S) + oil traces

176



425' on 4-12-1956

with galena



Mostly calcareous shale

Shaly limestone

Blue grey limestone

COMPOSITE LOG - AMMAROO Nº 1 & 2