

WESTRALIAN OIL LIMITED
BONAPARTE GULF AREA N.T.
 STRATIGRAPHIC COLUMN "K"

Through the Eastern Limb of an Anticline in the Burt Range Limestone Situated 4³/₄ Miles South of Base Camp No.2 (See Plate 2)

PR 55/2

THICKNESS
OF
STRATA

Not
measured

6'

2' 4"
8"

6'

13'

7' 6"

50'

Brown medium grained sandstone

Conglomerate with angular pebbles

Brown medium grained sandstone with some scattered pebbles

Lens of fine conglomerate

Brown medium grained sandstone with lenses of conglomerate

Conglomerate with lenses of medium grained sandstone

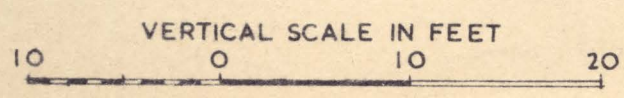
Brown medium grained sandstone

Debris

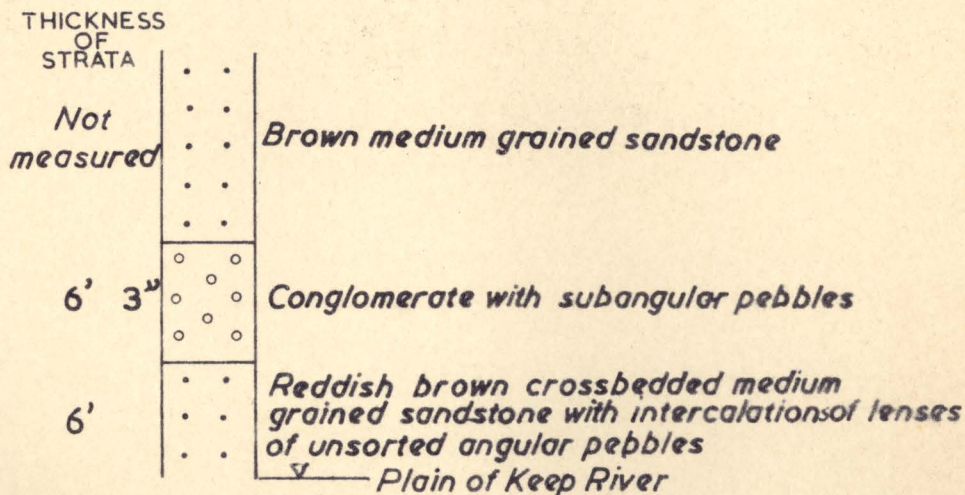
▽ Bottom of valley

WESTRALIAN OIL LIMITED
BONAPARTE GULF AREA, N. T.
LITHOLOGIC COLUMN "U"

Situated 2 1/3 Miles South of Base Camp No. 2
(See Plate 2)

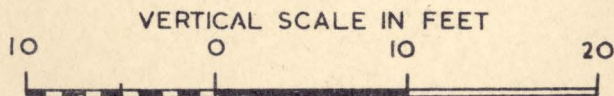


PR 55/2



WESTRALIAN OIL LIMITED
BONAPARTE GULF AREA N.T.
 LITHOLOGIC COLUMN "O"

Situated 1 1/2 Mile South—East of Base Camp 2
 (See Plate 2)

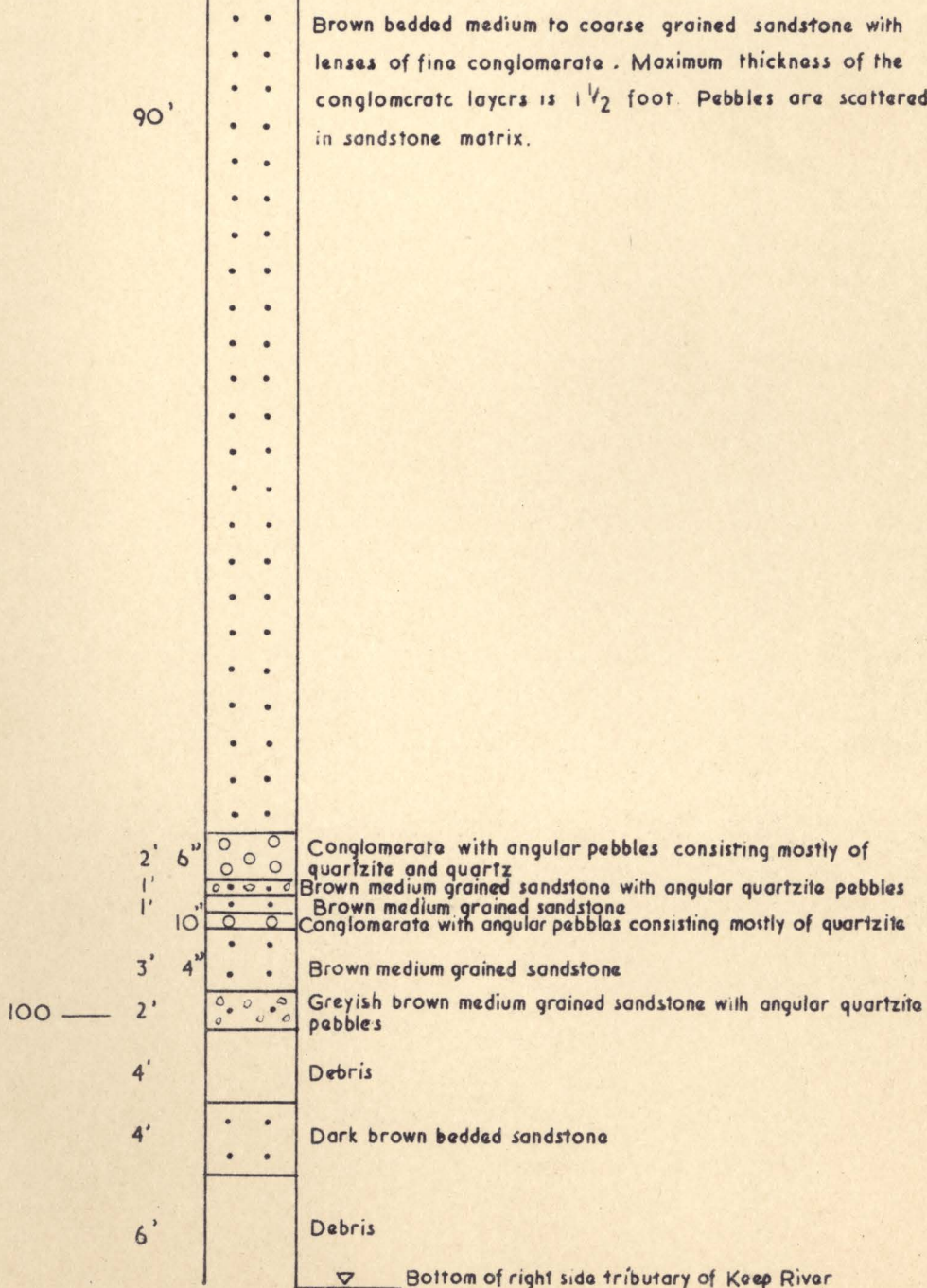



DEPTH
IN
FEET

THICKNESS
OF
STRATA

PLATE II

VERTICAL SCALE IN FEET



▽ Bottom of right side tributary of Keep River

WESTRALIAN OIL LIMITED
BONAPARTE GULF AREA N. T.
LITHOLOGIC COLUMN "E"

On the Right Side of Keep River 1 1/2 Mile East-North-East of
Base Camp No 2 (See Plate No 2)

PR 55/2