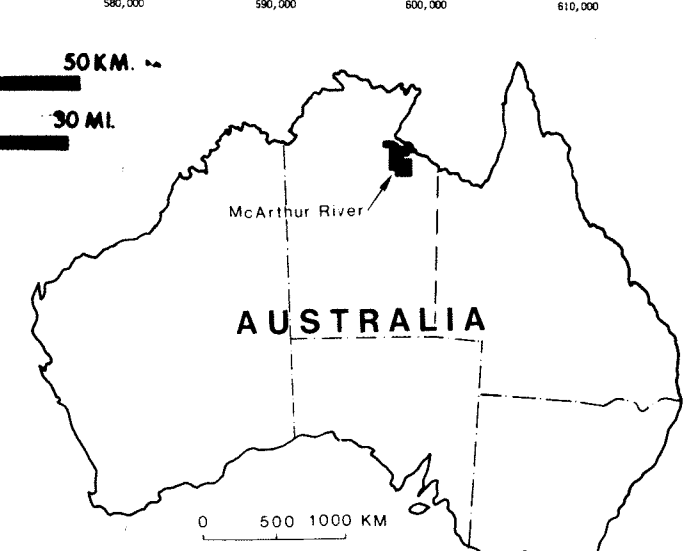
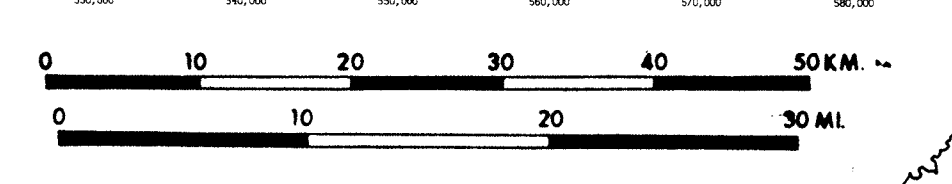
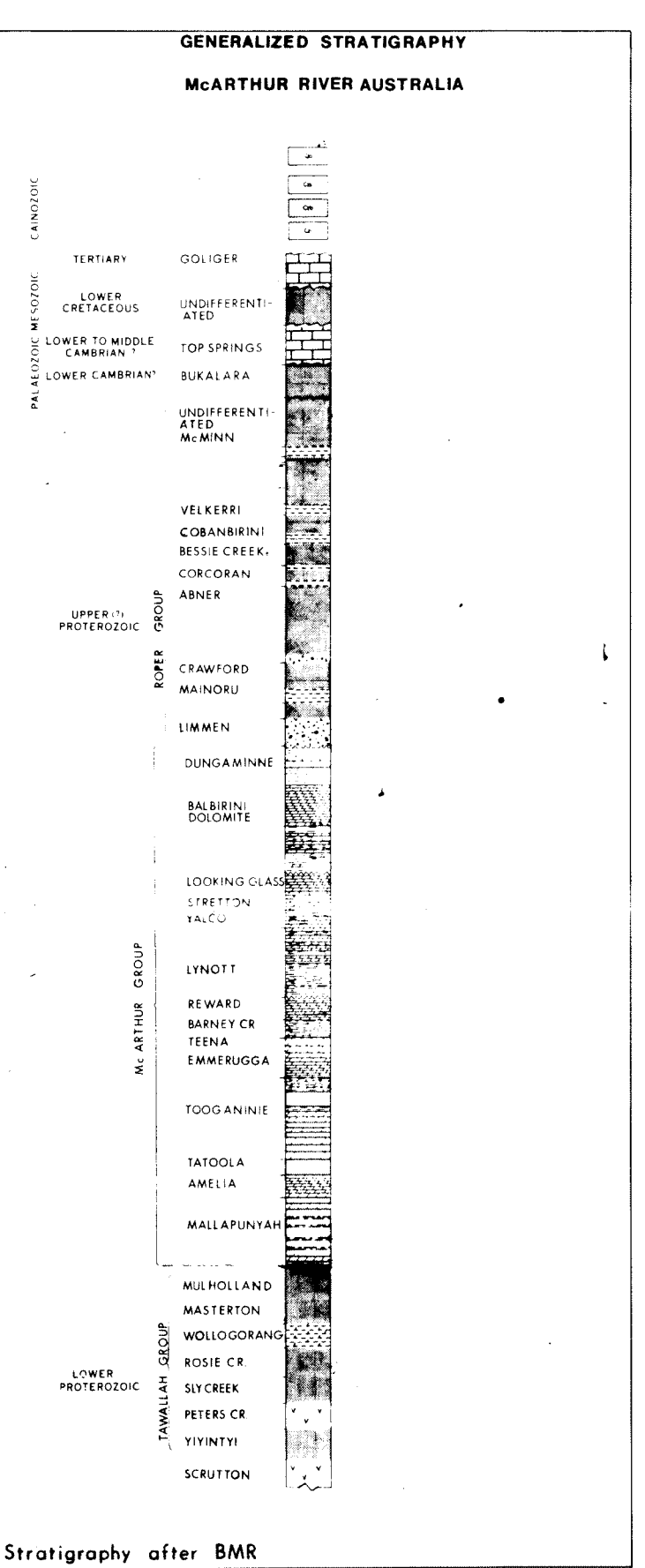


Core No.

1	Bessie Ck.
2	Abner SS
3	Stretton
4	Top McArthur U.C.
5	Barney Ck.
6	Limmen SS
7	Mainoru
8	Mallaupnyah
9	Wollogorang
10	Amelia
11	Upper Barney Ck.
12	Lynott
13	Lynott
14	Mid McArthur
15	Mainoru
16	Corcoran
A	MANT 78-1
B	MANT 79-2
C	MANT 79-3
D	GRNT 79-1
E	GRNT 79-2
F	GRNT 79-3
G	GRNT 79-4
H	GRNT 79-5
I	GRNT 79-6
J	GRNT 79-7
K	GRNT 79-8
L	GRNT 79-9
M	Mt. Young B.M.R. #2
N	KRATOS DPH - 11
O	McArthur River B.M.R. #2
P	BAUHINIA DOWNS B.M.R. #3

LEGEND

- OUTCROP LOCATIONS
- OUTCROP LOCATIONS ANALYSED FOR SOURCE POTENTIAL
- ⊕ OUTCROP LOCATIONS ANALYSED FOR RESERVOIR POTENTIAL
- CORE LOCATION 1981
- △ OTHER CORE LOCATION
- ▲ FIELD CAMPS



AMOCO
Amoco Australia Petroleum Company

AUSTRALIA
McArthur River
Point Out Map

Scale: 1:500,000
ENCLOSURE 1

Author: P. MacKay, F. Gallagher
Date: Nov. 81