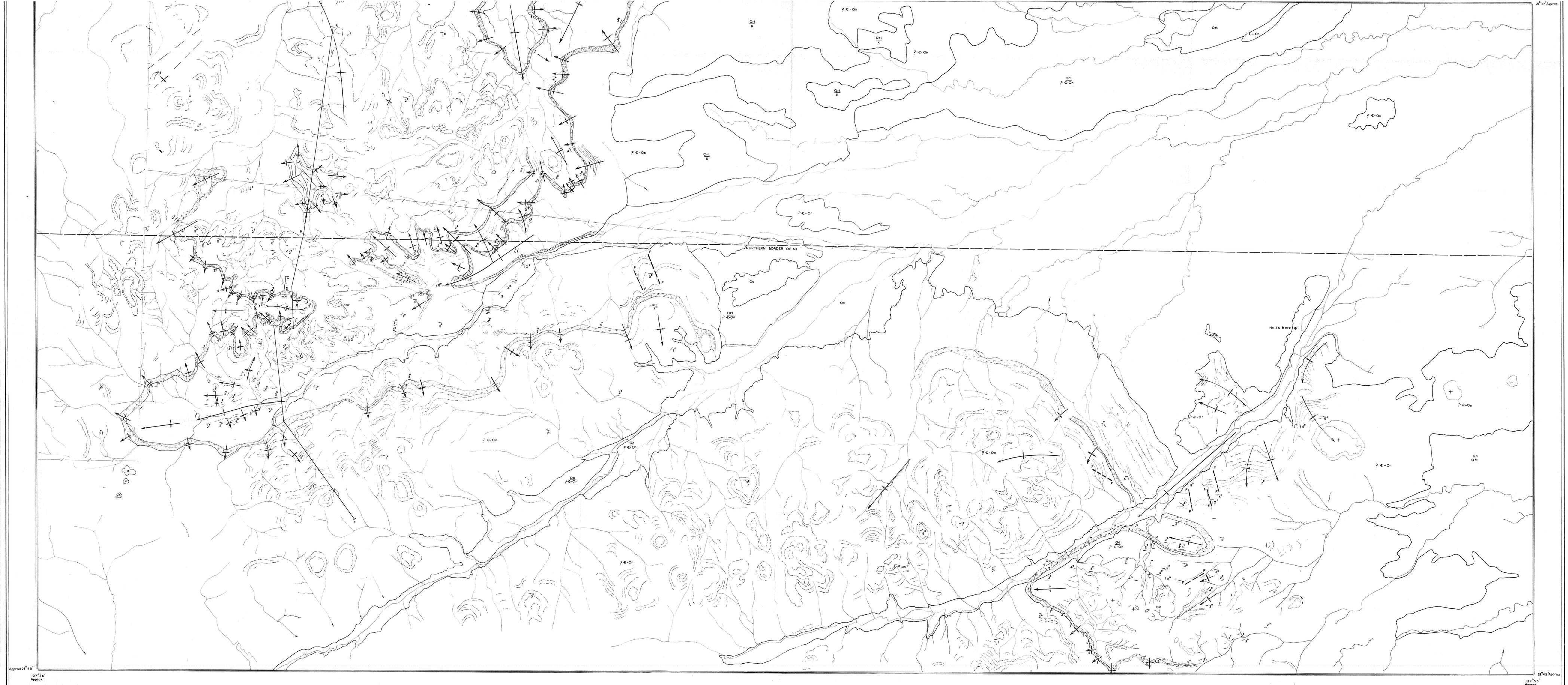

MEASURED PART SECTION
? NIMAROO FORMATION AB–CD

SCALE 25 feet to 1 inch



Dolomitic siltstone, sandstone with dololutite. Upper Marker Bed.

Massive well bedded vuggy dolomites.

Interbedded yellow dolarenites, dololutites.

Interbedded yellow dolarenites with thin bedded crystalline dolomites.

Massive vuggy dolomites

Dolarenites, dololutites with cherty lens.

Massive vuggy dolomites, dololutites, dolarenites with mud pellets

Massive vuggy dolomite, with dolarenite, with chert nodules

Calcareous sandstone, siltstone, dolarenite, dololutite. (Interbedded)

Yellow dololutite with calcareous sandstone. Massive vuggy dolomite with chert nodules.

Interbedded calcareous sandstone, siltstone with dololutite.

Massive vuggy crystalline dolomites with poor Algal structures

Calcareous siltstone, sandstone with dololutite. (Interbedded)

LOCATION DIAGRAM

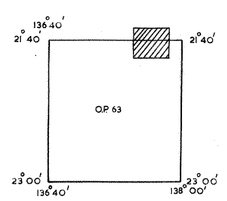

APPROXIMATE SCALE



DIAGRAMMATIC CROSS SECTION E-F

Scale : $\frac{V}{H}$ = 20 (approximately)

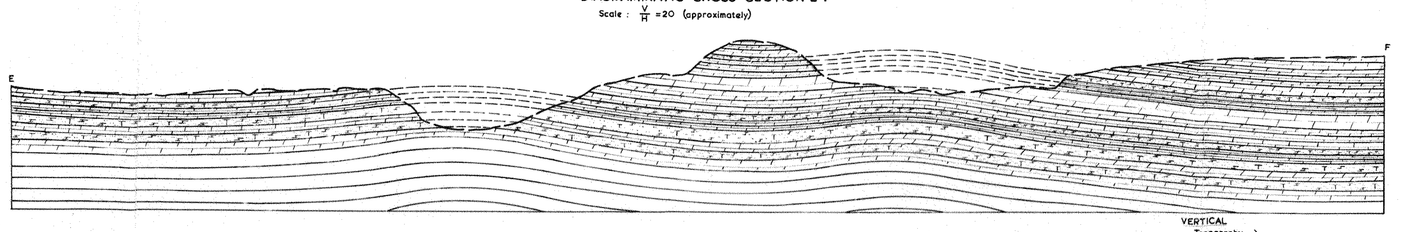

VERTICAL
Topography
Bed Thickness } Vertical Exaggeration x 20
Dips — True

REFERENCE

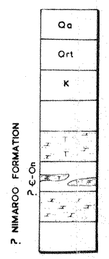

Qa	Alluvium, swamps etc.
Qrt	Scree, gibbers, talus etc.
K	Conglomerate, sandstone, siltstone, mudstone, highly laterised. Fossil plants.
	Massive vuggy dolomite, dolarenite and dololutites.
	Upper Marker Bed. Thin bedded dolomitic sandstone, siltstone and sandy dolomite with thin bedded dololutites.
	Massive bedded vuggy dolomite and dolarenite alternating with thin bedded dololutite and dolarenite, sand, dolomitic and calcareous sandstone, siltstones. Chert nodules.
	Lower Marker Bed. Thin bedded well banded chert and cherty dolomite.
	Dolarenite and massive dolomite

Geology by R.B. Wilson, N. Papalia.
Compiled by Geosurveys of Australia Ltd. for Alliance Petroleum Australia N.L.

PR63/015B

Atlia 7