

© Northern Territory Government.

This map is generated from the STRIKE for information purposes only. No guarantee of accuracy or completeness is provided.

Titles and Geoscience Information is sourced from the Northern Territory Government's Department of Primary Industry and Resources, Department of Infrastructure, Planning and Logistics and Department of Environment and Natural Resources

Topographic data sourced from Geoscience Australia and the Department of Infrastructure, Planning and Logistics

**Disclaimer:** The Northern Territory Government does not warrant this map as definitive, nor free from error and does not accept liability for loss caused by, or arising from reliance upon information provided herein. The information presented on this map is current to 'some date'. Future modifications may be made as new information becomes available.



Datum: GDA94  
Printed: 12 Jul 2017

Published by and on the authority of the Northern Territory Government




### Placenames

-  Waterhole
-  Reservoir
-  Township
-  Topographic Feature
-  Trig. Station
-  Aboriginal Community
-  Railway Station
-  Roadhouse
-  Building
-  Homestead
-  Historic Place
-  Airfield
-  Regional Airport
-  First Aid Centres
-  Hospital
-  Power Station

### Mapsheets 100K















### Roads - NT

-  National Highway
-  State Arterial
-  Secondary

### Catchments



### Geological Regions 2.5M

-  Arafura sea
-  Carpentaria Basin
-  Eromanga Basin
-  Money Shoal Basin
-  Amadeus Basin
-  Arafura Basin
-  Bonaparte Basin
-  Canning Basin
-  Daly Basin
-  Georgina Basin
-  Irindina Province
-  Murrumbidgee Basin

© Northern Territory Government.

This map is generated from the STRIKE for information purposes only. No guarantee of accuracy or completeness is provided.

Titles and Geoscience Information is sourced from the Northern Territory Government's Department of Primary Industry and Resources, Department of Infrastructure, Planning and Logistics and Department of Environment and Natural Resources

Topographic data sourced from Geoscience Australia and the Department of Infrastructure, Planning and Logistics

**Disclaimer:** The Northern Territory Government does not warrant this map as definitive, nor free from error and does not accept liability for loss caused by, or arising from reliance upon information provided herein. The information presented on this map is current to 'some date'. Future modifications may be made as new information becomes available.

Printed: 12 Jul 2017

Published by and on the authority of the Northern Territory Government