



340,000 mE 350,000 mE 360,000 mE 370,000 mE 380,000 mE 390,000 mE 400,000 mE

8,470,000 mN
8,460,000 mN
8,450,000 mN
8,440,000 mN
8,430,000 mN

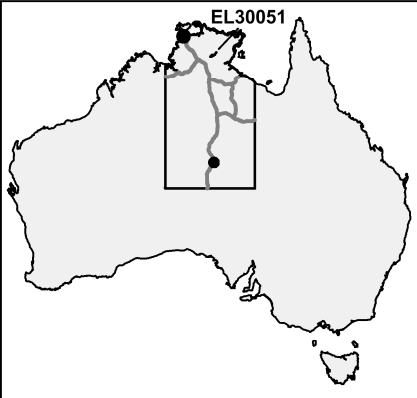
133.5° 133.6° 133.7° 133.8° 133.9° 134°

LEGEND

-  EL30051
202 blocks - 673 sq km
-  target areas
Target areas identified using exploration model

Exploration Activities

- Review of all historic exploration data
- Research into suitable sampling techniques
- Development of an exploration model
- Identification of target areas
- Literature review of carbonate-hosted Pb-Zn deposits



N

SCALE - 1 : 300,000
UNIVERSAL TRAVERSE MERCATOR PROJECTION
Australian Map Grid Zone 53 (GDA94)
LATITUDE/LONGITUDE PROJECTION
World Geodetic System (WGS84)

TOP END MINERALS LIMITED A.B.N. 48 124 943 728	
COMPILED GMI Rockett	TITLE MAINORU PROJECT EL30051 Exploration Index Map
DRAWN GMI Rockett	
DATE June 2015	
SCALE 1 : 300,000	
Map 1 : A4	