




**LEGEND**

-  EL26206 - 33 blocks
-  Arnhem Land Aboriginal Land Trust
-  Central Arnhem Road gazetted gravel road

BACKGROUND IMAGE:  
1 : 250,000 topographical mapsheets

<b>MERLIN DIAMONDS LIMITED</b> A.B.N. 86 009 153 119	
COMPILED GMI Rockett	<b>TITLE</b> <b>ARNHEM LAND PROJECT</b> <b>EL26206</b> <b>MAINORU PROSPECT</b> <b>Location Map</b>
DRAWN GMI Rockett	
DATE Apr 2015	
SCALE 1 : 250,000	
<b>Map 2 : A4</b>	