





EL26206

  
 0 1.0 2.0 3.0 4.0 5.0km  
**SCALE - 1 : 100,000**  
 UNIVERSAL TRAVERSE MERCATOR PROJECTION  
 Australian Map Grid Zone 53 (GDA94)  
 LATITUDE/LONGITUDE PROJECTION  
 World Geodetic System (WGS84)

**LEGEND**

-  EL26206  
33 blocks (110 sq km)
-  Mainoru Pb-Zn Prospect  
gravity anomalies
-  New target area  
one of four identified using  
exploration model

**Exploration Activities**

- Modelling ground gravity data
- Review of all historic geochemical data
- Development of an Exploration Model
- Identification of new target area within tenement
- Literature review of carbonate-hosted Lead-Zinc deposits

**MERLIN DIAMONDS LIMITED**

A.B.N. 86 009 153 119

COMPILED GMI Rockett DRAWN GMI Rockett DATE Apr 2015 SCALE 1 : 100,000	<b>TITLE</b> <b>ARNHEM LAND PROJECT</b> <b>EL26206</b> <b>MAINORU PROSPECT</b> <b>Exploration Index Map</b>
---	---

Map 1 : A4