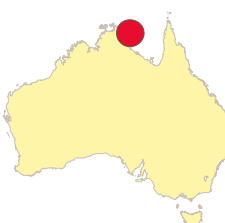







Rio Tinto

Cato East Prospect VACUUM DRILLING SHOWING HOLES WITH HIGH Al₂O₃



Author : Gary Jones
 Report : 28595
 Datum : Lat Long WGS84
 Scale : 1:25 000
 Date : 28/10/2009
 Path : \\sbsbfff01.corp.riotinto.org\DataStores\Diagrams\Plans\57 Bauxitel\2009\pAI09_010

Legend

-  EL4170
-  Cato East bauxite plateau target
-  Location of vacumm drill hole with <40 percent Al₂O₃
-  Location of vacumm drill hole with >40 percent Al₂O₃
-  Access tracks

