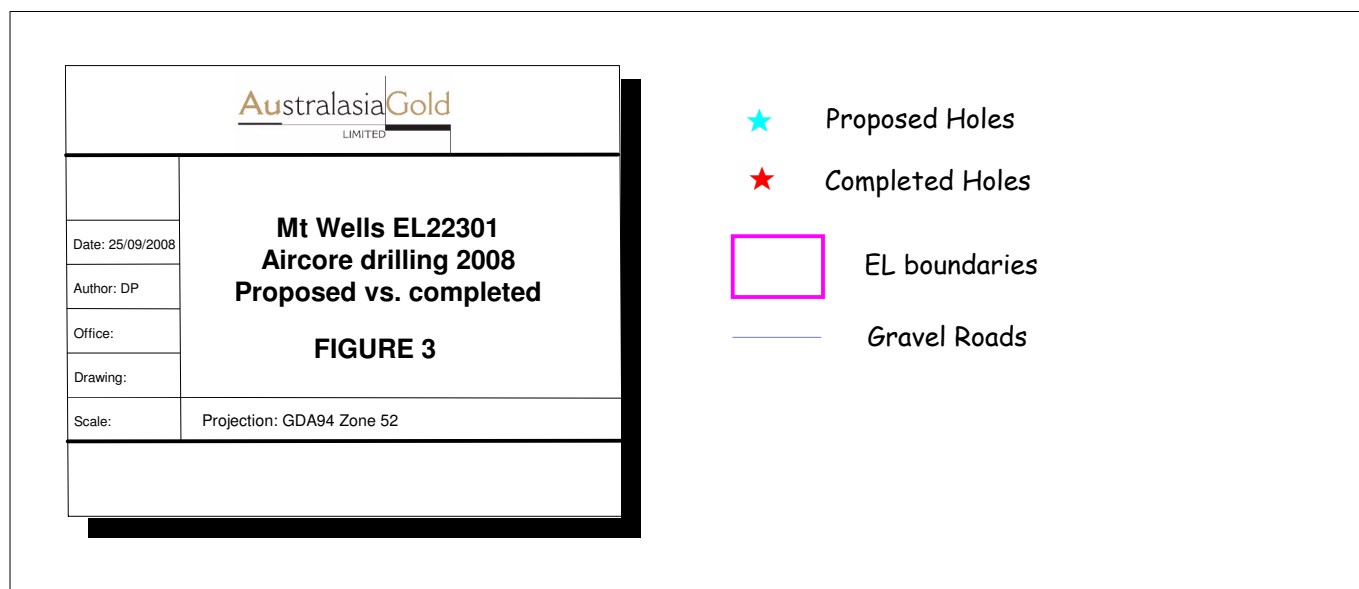
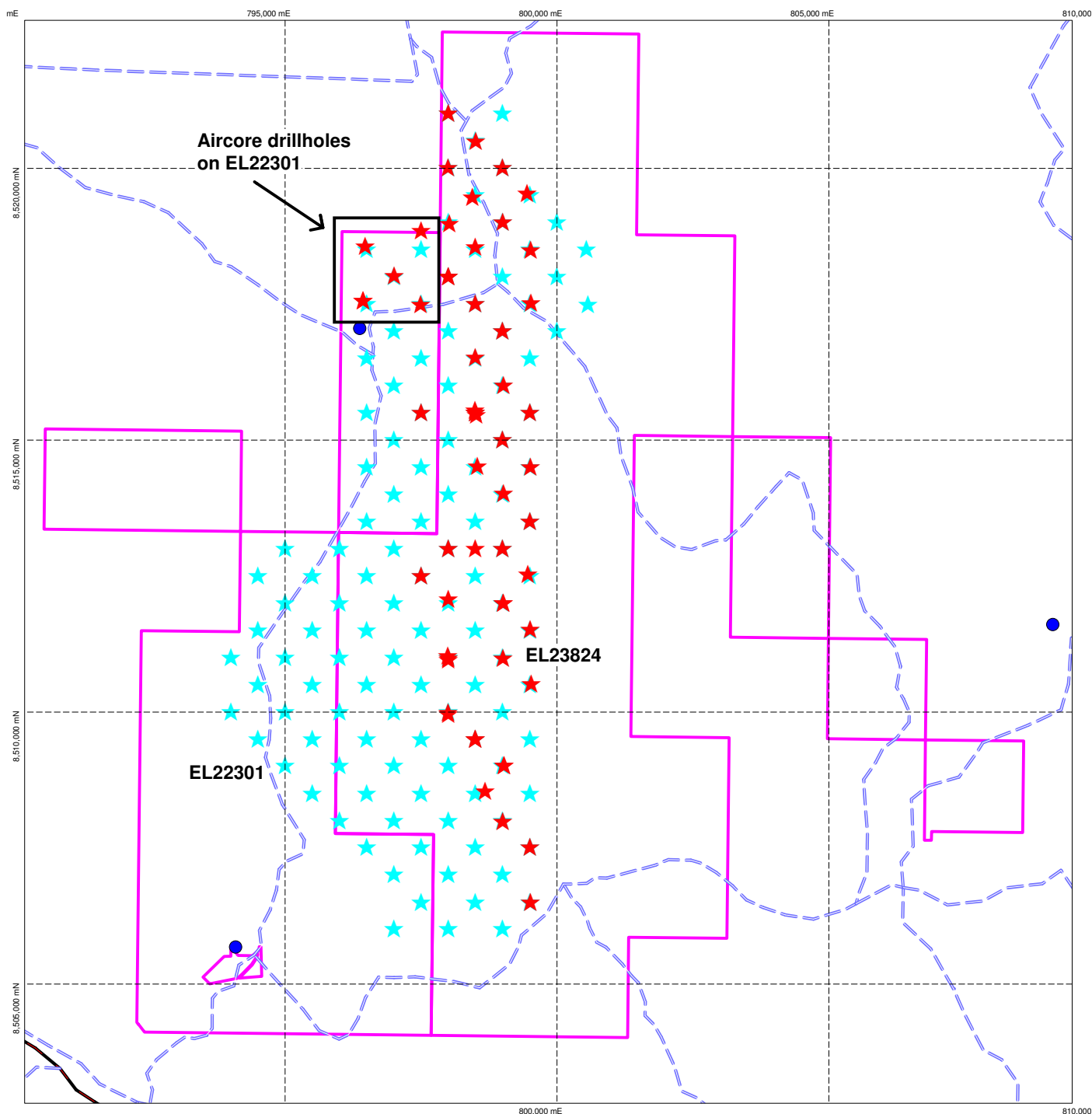
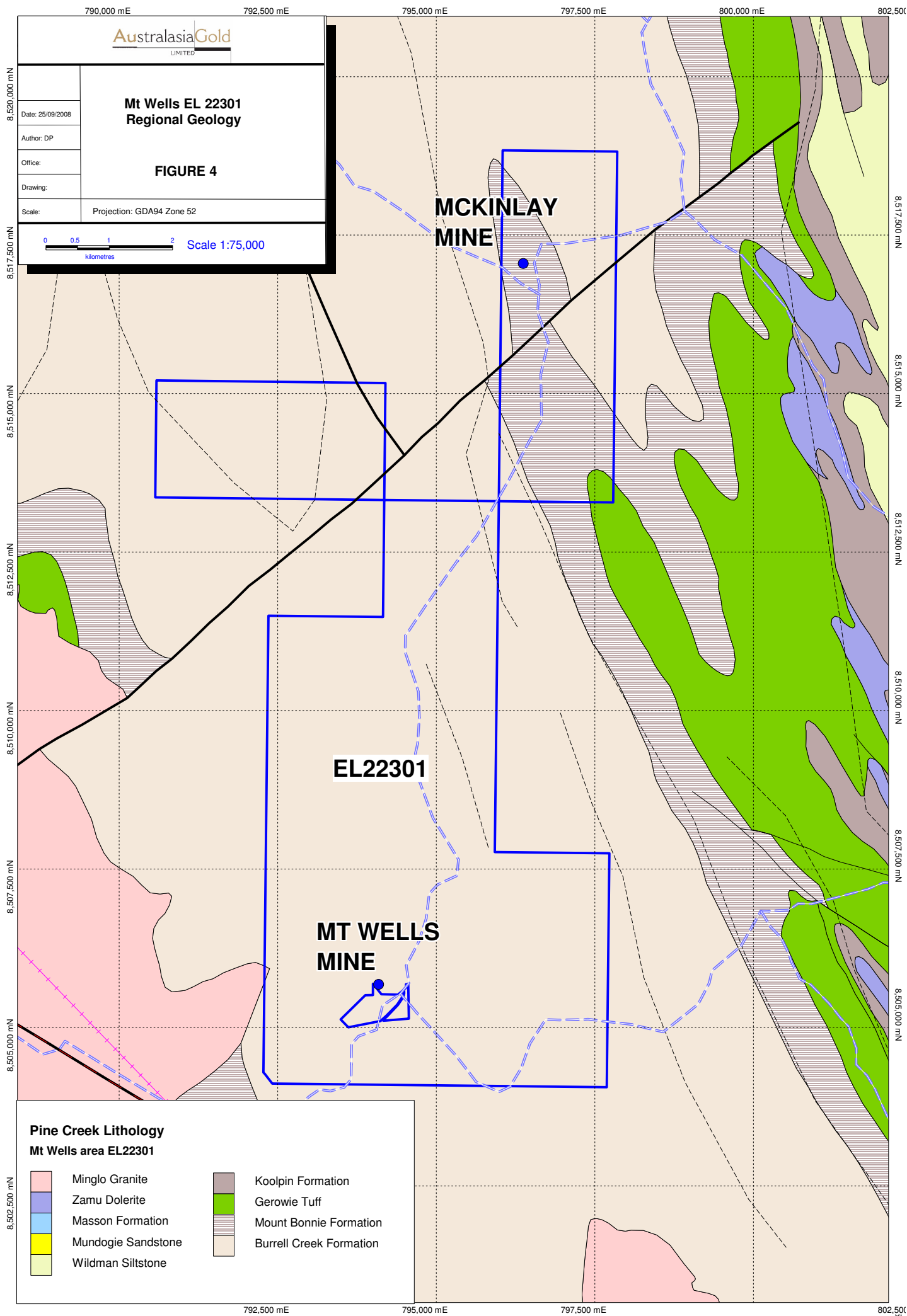
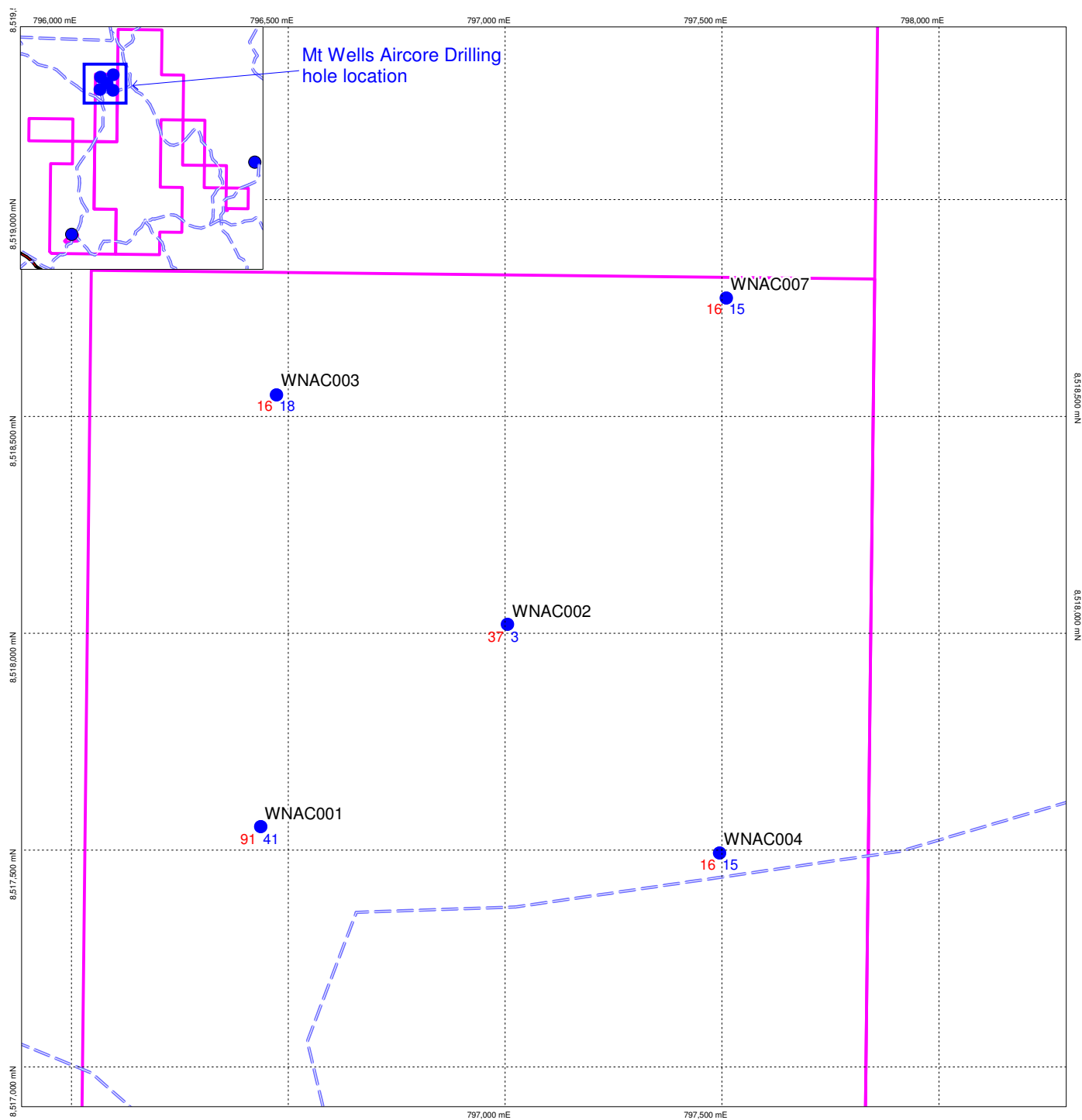


AustralasiaGold <small>LIMITED</small>	
Mt Wells EL22301 Tenement Location and Access	
Date: 25/09/2008	FIGURE 1
Author: DP	
Office:	
Drawing:	
Scale:	Projection: GDA94 Zone 52

-  EL boundaries
-  Gravel Roads
-  Highway
-  Railway







<div>AustralasiaGold</div> <div>LIMITED</div>	
	<div><div>Mt Wells EL22301</div><div>Aircore drilling 2008</div><div>Assay results</div><div>FIGURE 5</div></div>
Date: 25/09/2008	
Author: DP	
Office:	
Drawing:	
Scale:	Projection: GDA94 Zone 52

- EL boundaries
- Gravel Roads
- WNAC001 Hole ID
- Lead (ppm) 91 41
- Arsenic (ppm)