










KEY

- | | | | |
|---|------------------------|---|--------------------------|
|  | Fence |  | <i>Ironstone Outcrop</i> |
|  | Gate |  | <i>Old Drill Hole</i> |
|  | Bush Track |  | <i>Rock Chip Sample</i> |
|  | Track |  | <i>Truscott Tenement</i> |
|  | Fence Track | | |
|  | Road | | |
|  | Gravel Road | | |
|  | Gravel Road | | |
|  | Main Road | | |
|  | Maintained Gravel Road | | |
|  | Fence | | |

