









- Legend**
-  Merlin Mining Lease - MLN1154
 -  100k Mapsheet
 -  250k Mapsheet
 -  Locality
 -  Highway
 -  Gravel Access Road
 -  Drainage
 -  EL9893

NORTH AUSTRALIAN DIAMONDS	
EL9893 Location Map	
Figure One	
Date: 14/6/2004	Author: MJT
Office: Perth	Scale: 1:1000000
Projection: Longitude / Latitude (GDA94)	
