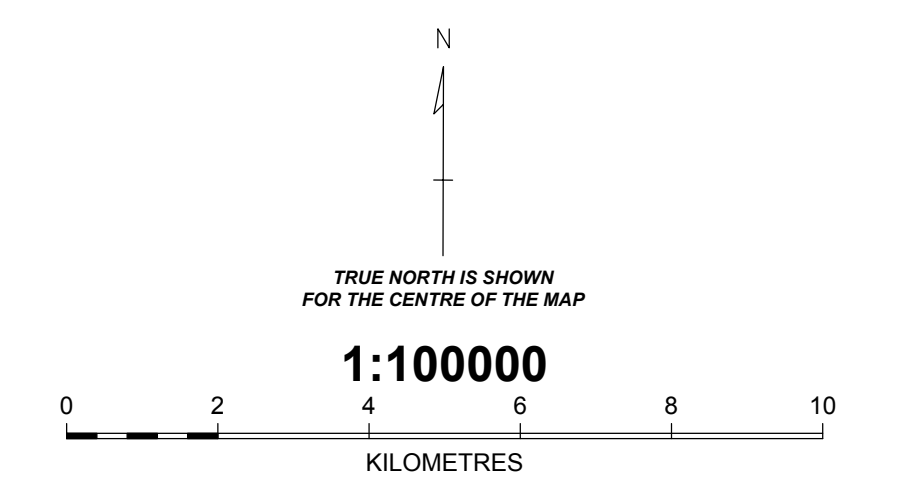
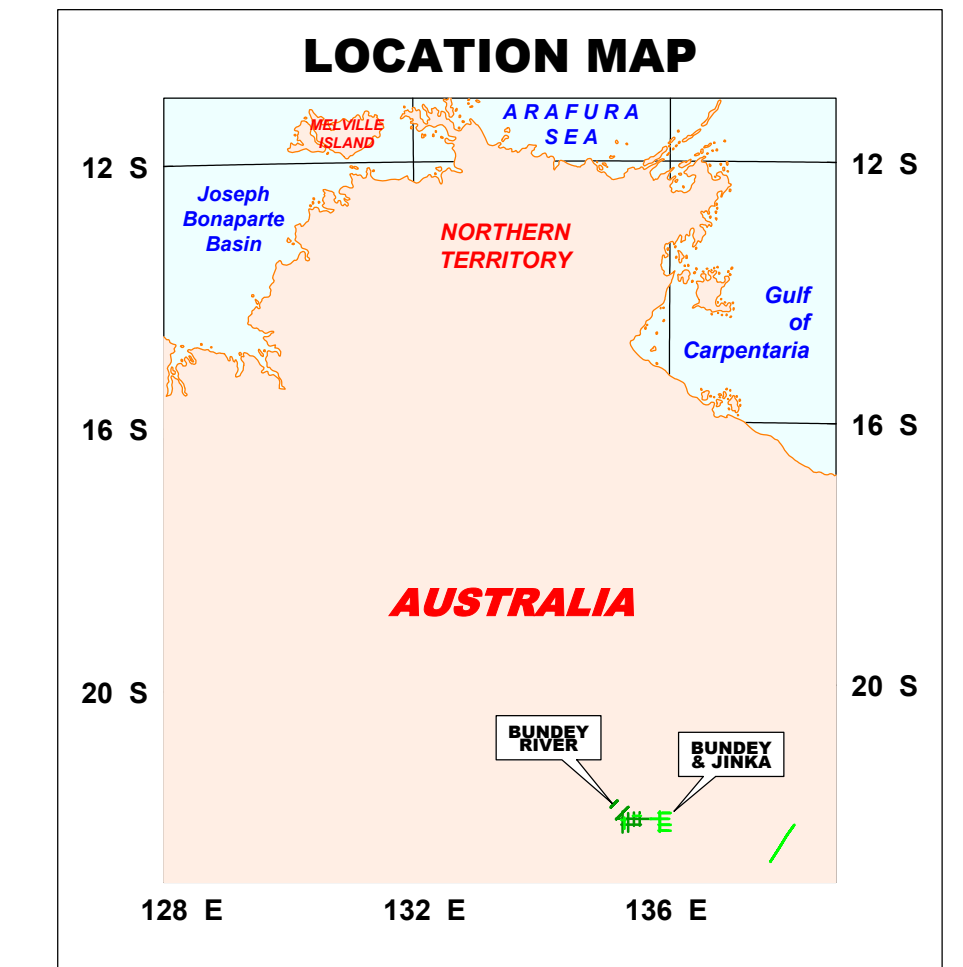
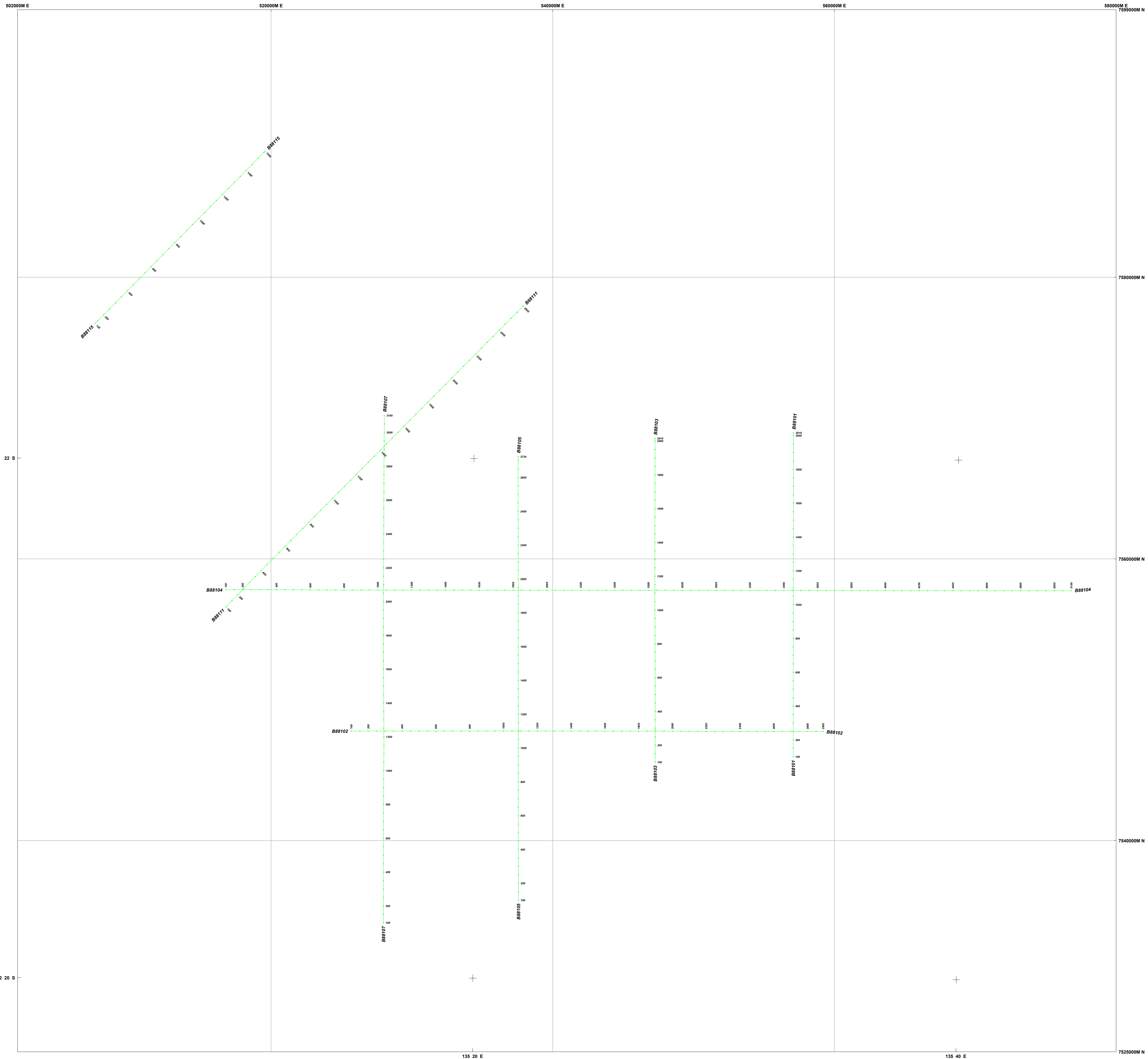


# BUNDEY RIVER SURVEY



<b>NORTHERN TERRITORY DEPARTMENT OF MINES &amp; ENERGY</b>		
<b>PACIFIC GAS AND OIL COMPANY OF AUSTRALIA</b>		
Bundey River Survey		
<p>Northern Territory Department of Mines &amp; Energy Curtin Drive Building 20th Street Level Darwin NT 0801</p>	<b>Projection Details</b> Zone: 50 Unit: UTM Datum: GDA 2011 Spheroid: GRS 80 False East: 500000 False North: 10000000	<b>Map Details</b> Project: Bundey River Client: NT 0801 Scale: 1:100000 Units: Metres Date: August 27, 2010
	<b>Spheroid Details</b> Name: AUS Major axis: 6378137.000 Minor axis: 6356752.314 Datum: AD63	<b>Datum Details</b> Name: AD63