

C-1

50

52

53

54

55

56

57

58

59

60

61

62

63

64

65

66

67

68

69

70

71

72

73

74

75

76

77

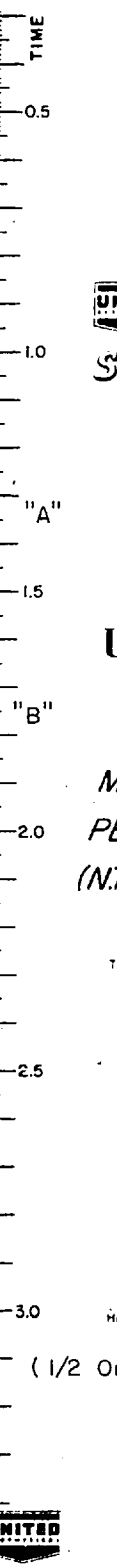

78


DATUM

NOTE

ALL ELEVATION RAISED 67 FEET. SUBTRACT .013 SECONDS FROM REFLECTION TIME.

S.P.No's




STRATA-PRINT
 WEST MEREENIE
 "A"
 LINE CN
 Magnetic Tapes
 by
UNITED
 GEOPHYSICAL
 Pty. 155
 "B"
MAGELLAN
PETROLEUM
(NT.) PTY. LTD.

TRANSCRIPTION DATA
 Recording filter 1W
 Playback filter 7-7
 Mix 0%
 Film speed 5 in/sec
 STRATAPRINT DATA
 Datum elevation + 2200'
 Velocity function
 $V_s = 14,000/s$
 Com = H
 StrataPrint zero 0.0 Sec
 Tracks / in 12
 Serial No 2746
 OCTOBER 23, 1964
 Horizontal Scale 1" = 825'
 (1/2 Original size)

UNITED

PR 64/29