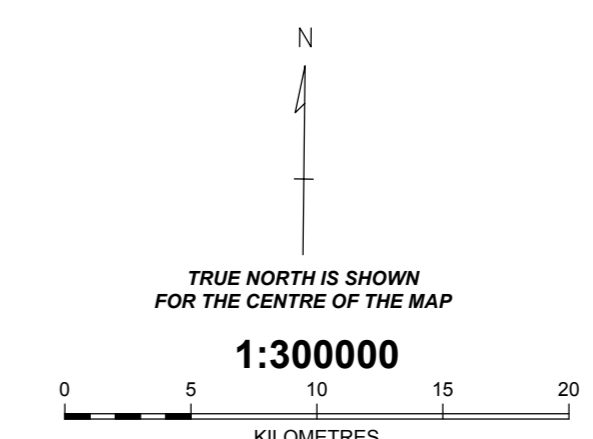
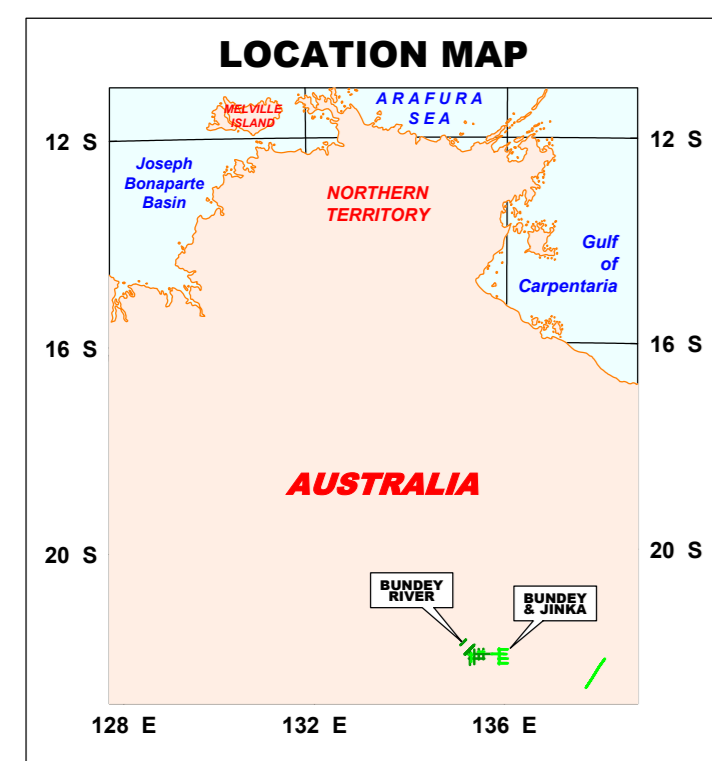
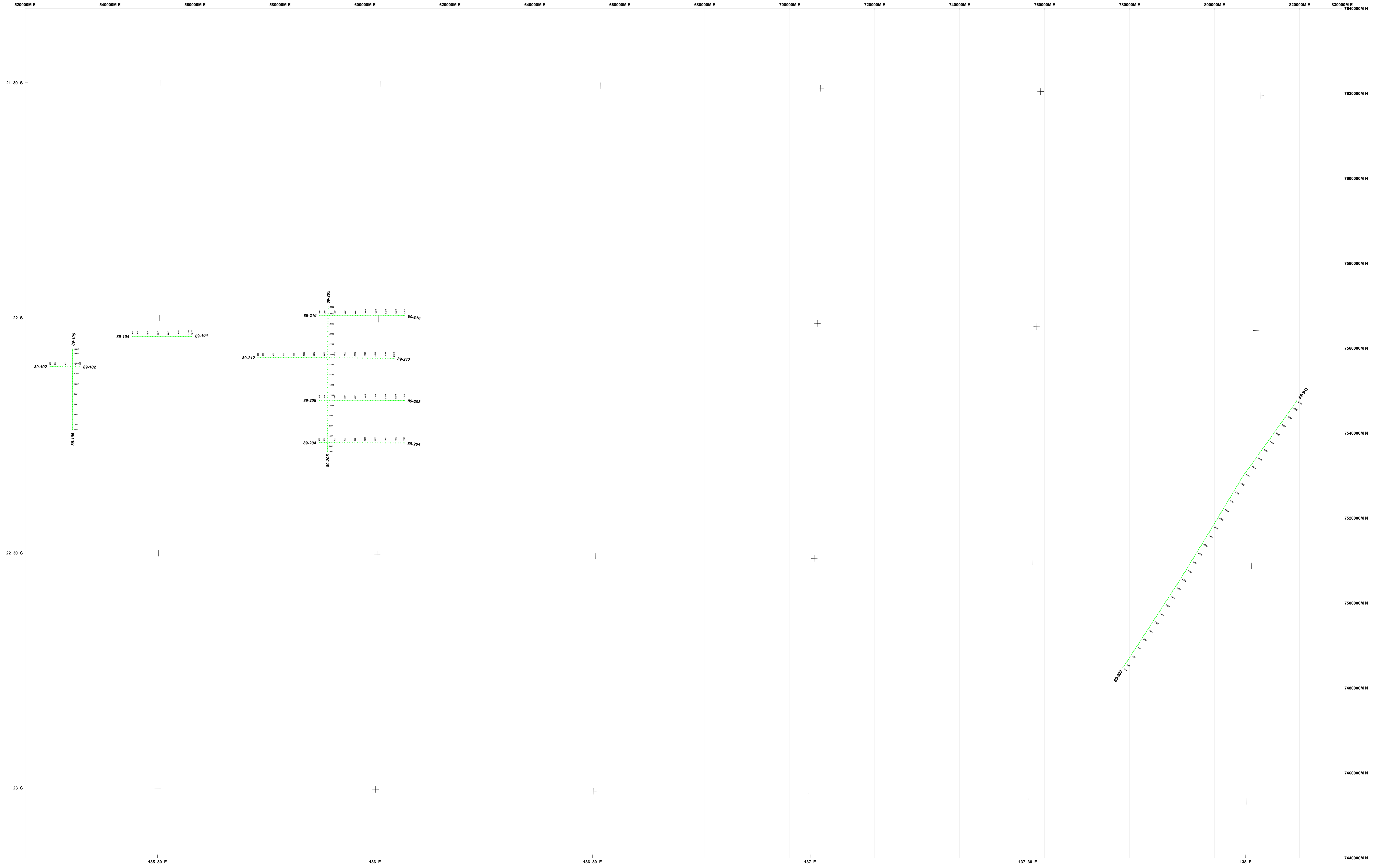


BUNDEY & JINKA SURVEY



NORTHERN TERRITORY DEPARTMENT OF MINES & ENERGY			
PACIFIC GAS AND OIL COMPANY OF AUSTRALIA			
Bundey & Jinka Survey			
	Projection Details Zone: UTM Easting: 500000 Northing: 7500000 Datum: GDA94 Spheroid: Everest Datum Year: 1956		Map Details Project: Bundey-Jinka Client: NT DME Scale: 1:300000 Date: August 27, 2002
	Spheroid Details Name: Everest Major axis: 6379924.646 Minor axis: 6356755.389 Centre: 112.874 Datum: 1956		Datum Details Name: Everest