








Legend

-  EL 3350
-  Sample Points
-  Surveyed Access


 1:100,000

 Kilometers
 GDA94 MGA Zone 53
 Topographic data displayed supplied by courtesy of the NT Government Agencies

Arnhem Land - Annual Report
Map 1 - Howard Island Sample Point Locations
12th February 2016

