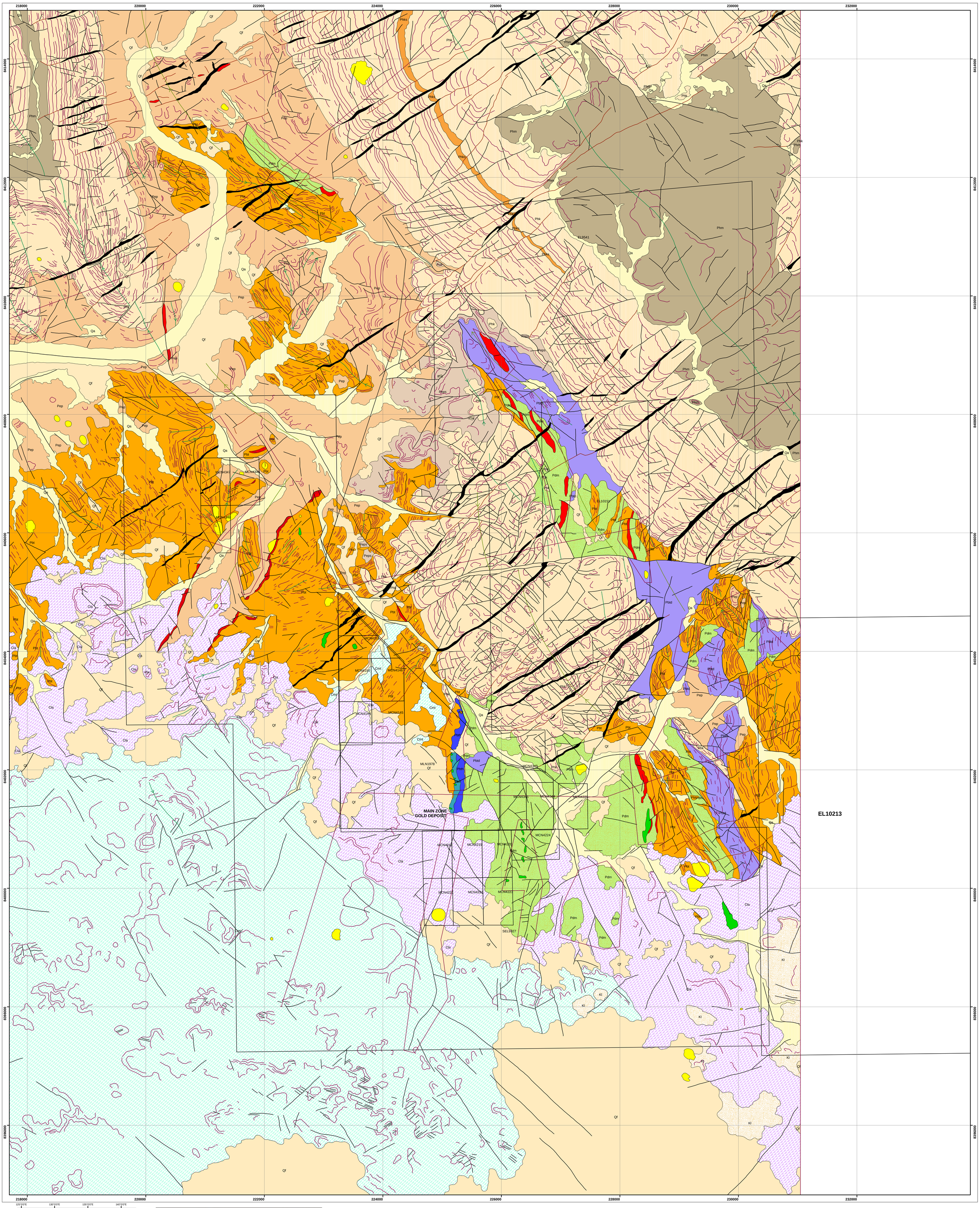

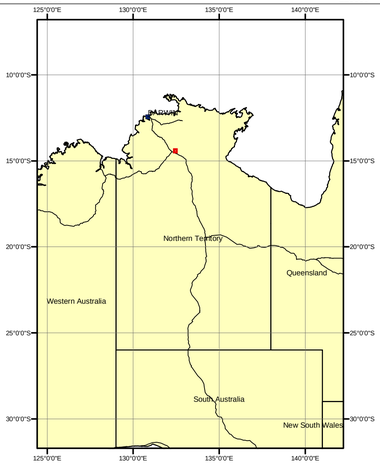

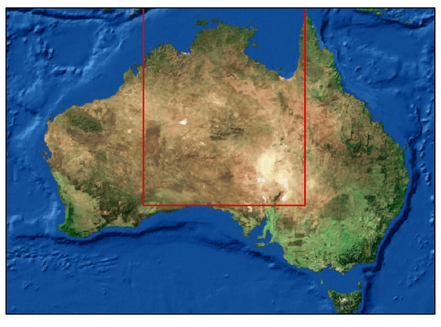

Co-ordinate System : AGD 84 AMG ZONE 53

0 250 500 1,000 1,500 2,000

Meters

Legend

- structure
- misc_boundaries
- folds
- faults
- dykes
- contacts
- bedding
- NT_Harmony_HCTS
- Qa Alluvium
- Qf Black soil, clay, sand
- Kl Cretaceous sandstone
- Cmt Tindal Limestone
- Cla Antrim Plateau Volcanics
- Phk Kombolgie Sandstone
- Pthh Henwood Ck Volcanics
- Phm McAddenss Ck Volcanics
- Phks Siltstone Marker
- Pep Plum Tree Creek Volcanics
- Peps Mt Shepherd Rhyolite
- Pdm Maud Dolerite
- Pbt Tollis Formation
- Pbtf Main Zone Footwall (sediments)
- Pbth Main Zone (hw) mafic tuff
- Pbtd Dorothy Volcanic Member
- Geo. anomaly
- Colour anomaly
- Dolerite dyke
- Breccia
- acid dyke

Geological Interpretation by S.Snodin

For Harmony Gold (Australia) Pty Ltd

Harmony

Harmony Gold Operations

MAUD CREEK PROJECT

EL 10213

S. SNODIN GEOLOGY

Date : July 2003	Drawing Ref : **FIGURE 2**
Compiled by : J.Shaw	Scale : 1:20,000