




Legend

-  Mag/Rad Coverage
-  EL Boundary



CROSSLAND
Uranium Mines Limited

Charley Creek Project
Airborne Mag Rad



300,000 mE 310,000 mE 320,000 mE 330,000 mE 340,000 mE 350,000 mE

7,410,000 mN
7,400,000 mN
7,390,000 mN
7,380,000 mN

EL24281

EL27355

EL27358

EL27359

EL28154

EL28155

EL28224

EL28226

EVERARD

SCRUB

CHEWINGS RANGE

WEST MACDONNELL NATIONAL PARK

Mag/Rad Coverage

EL Boundary

0 2.5 5
kilometres

Scale: 1:25000 Projection: MGA Zone 53 (GDA 84)

0 2.5 5
kilometres