
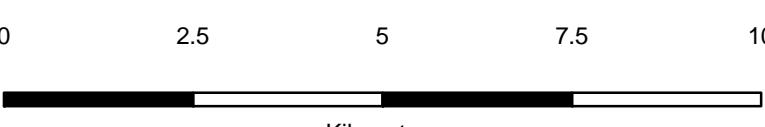



Data_Type

- BLEG
- LAG
- SOIL

Kilometers

 NEWMONT EXPLORATION PTY LTD	
Barrow Creek Project	
SEL 24032	
SURFACE GEOCHEMISTRY	
FIGURE 6	
Author: M. Eisenkohl	Scale: 1:100 000
Drawn: V. Preedy	Date: 2/10/2008
File: File:TAN_Lnd_Ten_A1_24032psurf_6.mxd Projection: LatLong (GDA 94)	
AUSNT\Tanam\Tenements\MXD\Reports\TAN_Lnd_Ten_SEL24032psurf1	