APPENDIX 8

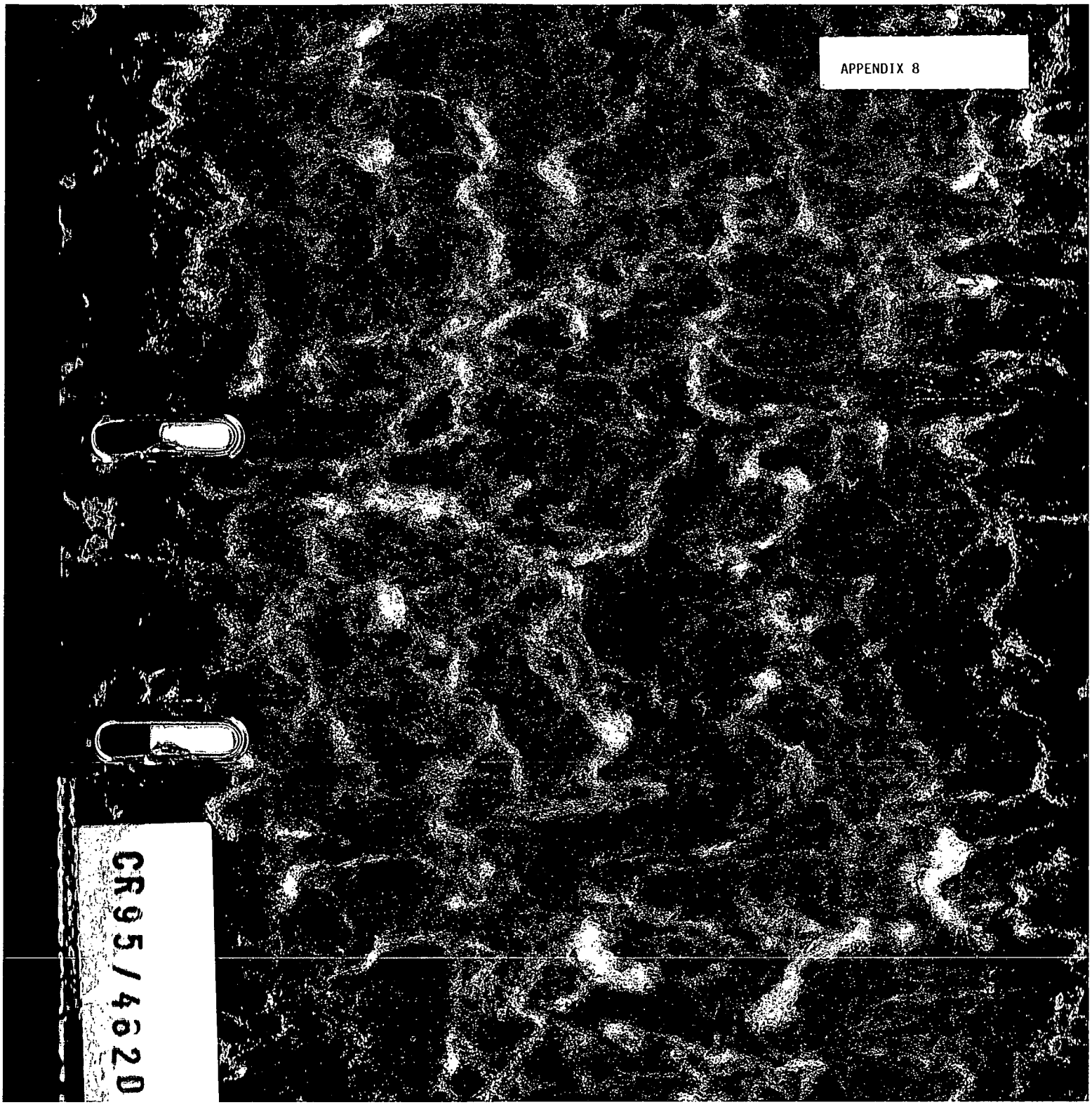

CR95/4620

# ZAPOPAN NL
# MT TODD PROJECT

## ANNUAL REPORT ON THE MT TODD PROJECT AREA FOR THE PERIOD 5 MARCH 1994 TO 4 MARCH 1995

### APPENDIX 8

### DRILL HOLE LOCATION PLAN / CROSS SECTIONS TOLLIS

RECEIVED
04 JUL 1995
DEPARTMENT OF MINES & ENERGY




Mt. Todd Gold Mine
Edith Falls Road
Katherine
NT 0852

| | DATE: 26/05/95 | TIME: 14:01:42 |
|---|---|---|
| 1 | | |
| 2 | | |
| 3 | | |
| 4 | | |
| 5 | | |

Zapopan N.L.

TOLLIS

Drill Hole Layout Plan

5 March 1994 - 4 March 1995

njk

SCALE (HORIZONTAL) 1:2000 SCALE (VERTICAL) 1:2000

Software by GEMCOM Services Inc.

CR95/482D

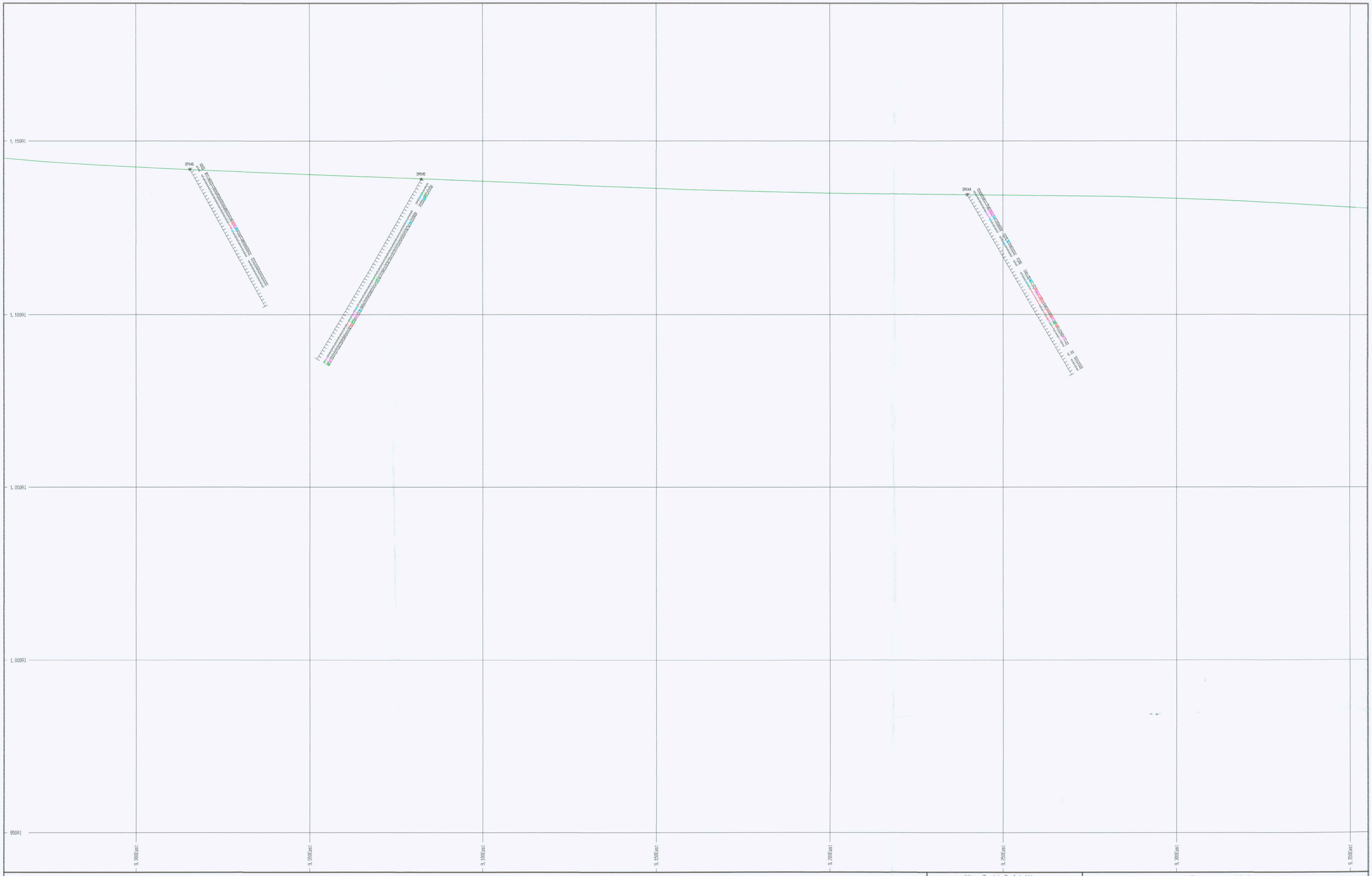


Mt. Todd Gold Mine
Edith Falls Road
Katherine
NT 0852

| | DATE: 26/05/95 | TIME: 10:56:08 |
|---|---|---|
| 1 | | |
| 2 | | |
| 3 | | |
| 4 | | |
| 5 | | |

Zapopan N.L.

TOLLIS - 10,400N

Drill Hole Cross Section

5 March 1994 - 4 March 1995

njk

SCALE (HORIZONTAL) 1:500 SCALE (VERTICAL) 1:500

Software by GEMCOM Services Inc.

CR95/482D

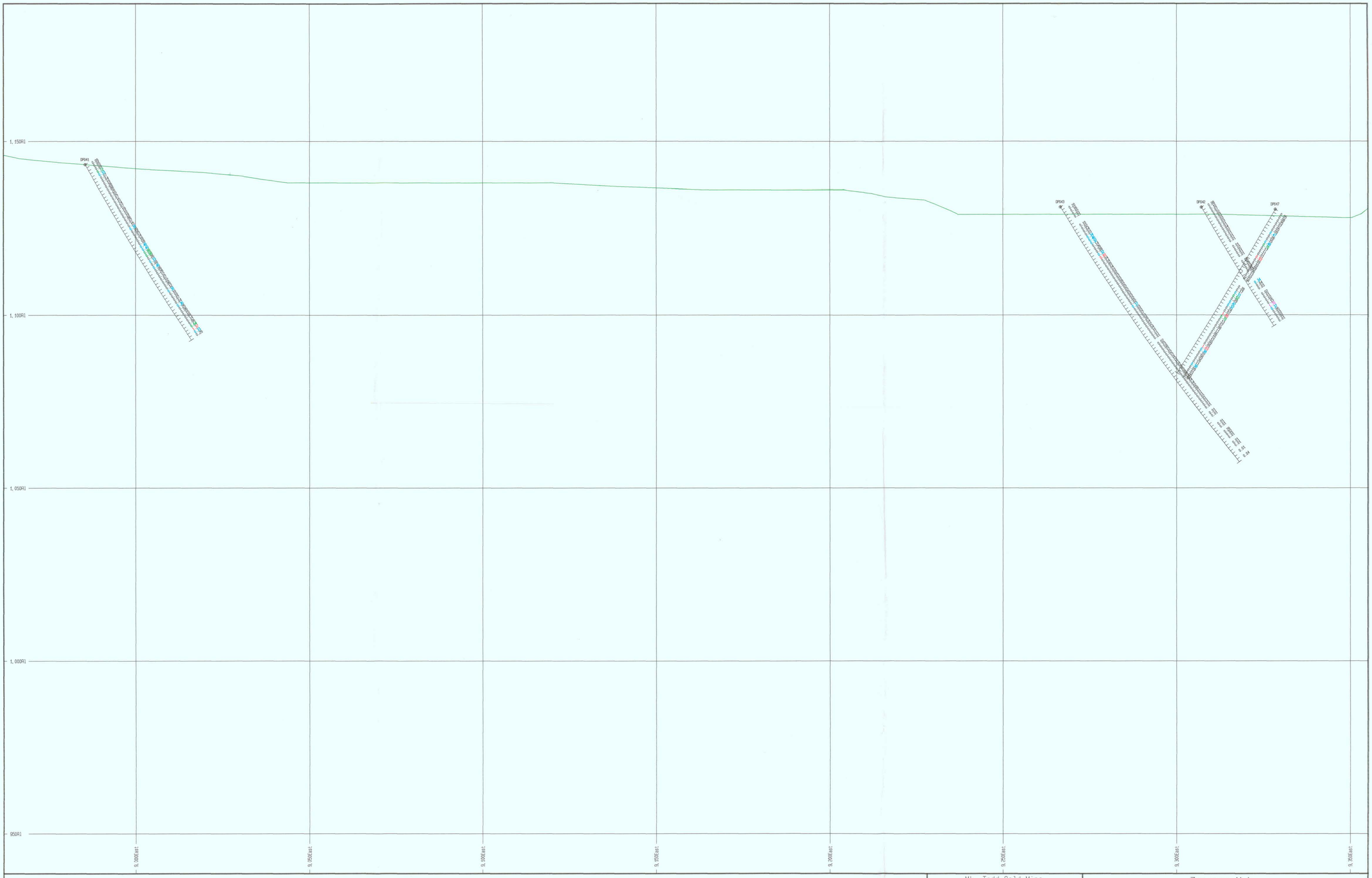


Mt. Todd Gold Mine
Edith Falls Road
Katherine
NT 0852

| | DATE: 26/05/95 | TIME: 10:57:09 |
|---|---|---|
| 1 | | |
| 2 | | |
| 3 | | |
| 4 | | |
| 5 | | |

Zapopan N.L.

TOLLIS - 10,500N

Drill Hole Cross Section

5 March 1994 - 4 March 1995

njk

SCALE (HORIZONTAL) 1:500 SCALE (VERTICAL) 1:500

Software by GEMCOM Services Inc.

CR95/482D

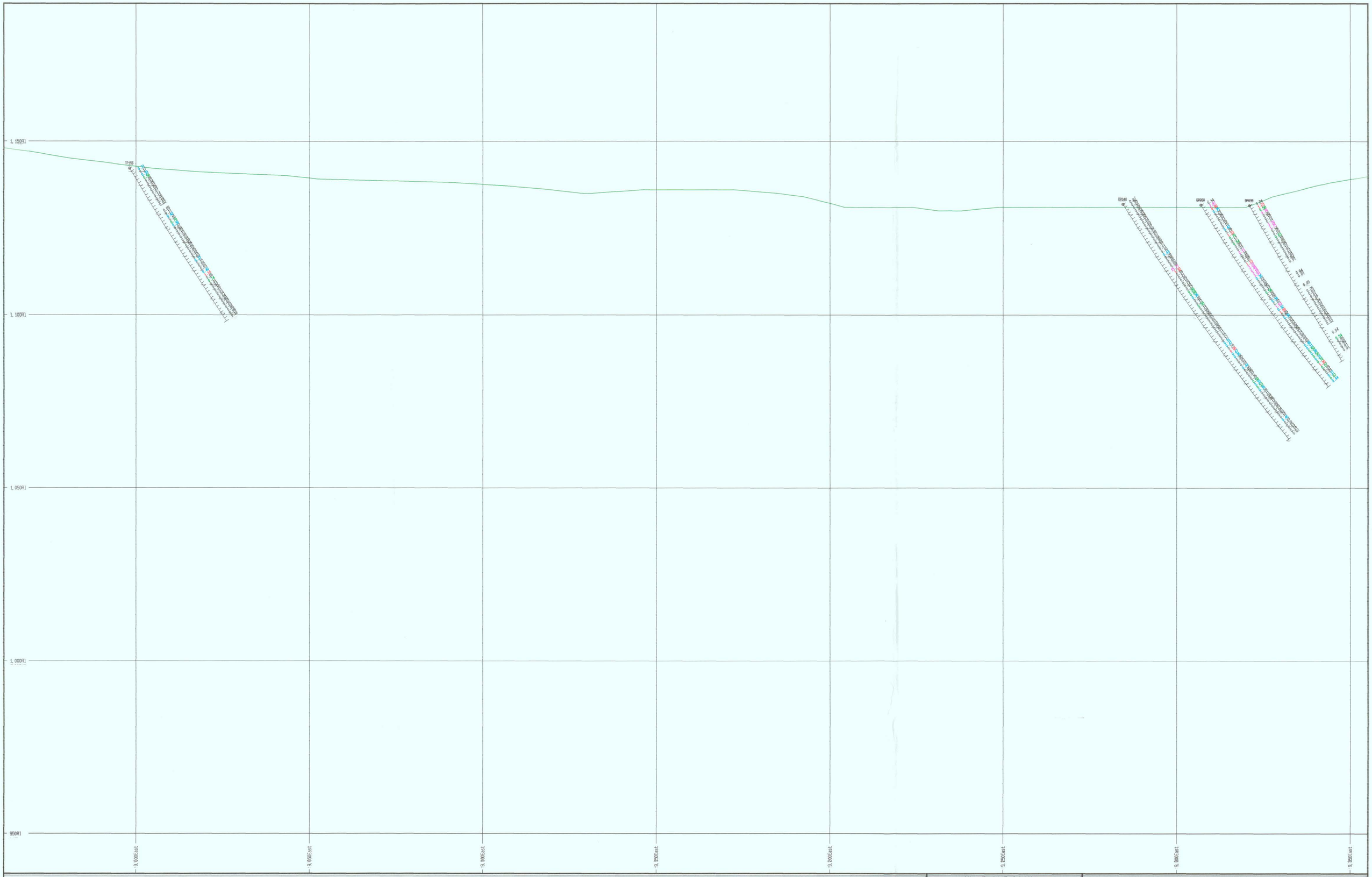


Mt. Todd Gold Mine
Edith Falls Road
Katherine
NT 0852

| | DATE: 26/05/95 | TIME: 11:09:06 |
|---|---|---|
| 1 | | |
| 2 | | |
| 3 | | |
| 4 | | |
| 5 | | |

Zapopan N.L.

TOLLIS - 10,550N

Drill Hole Cross Section

5 March 1994 - 4 March 1995

njk

SCALE (HORIZONTAL) 1:500 SCALE (VERTICAL) 1:500

Software by GEMCOM Services Inc.

CR95/482D

| Mt. Todd Gold Mine<br>Edith Falls Road<br>Katherine<br>NT 0852 | | |
|---|---|---|
| | DATE: 26/05/95 | TIME: 11:10:34 |
| 1 | | |
| 2 | | |
| 3 | | |
| 4 | | |
| 5 | | |

Zapopan N.L.

TOLLIS - 10,600N

Drill Hole Cross Section

5 March 1994 - 4 March 1995

njk

SCALE (HORIZONTAL) 1:500 SCALE (VERTICAL) 1:500

Software by DENCOM Services Inc.

CR95/482D

Mt. Todd Gold Mine
Edith Falls Road
Katherine
NT 0852

| | DATE: 26/05/95 | TIME: 11:11:19 |
|---|---|---|
| 1 | | |
| 2 | | |
| 3 | | |
| 4 | | |
| 5 | | |

Zapopan N.L.

TOLLIS - 10,650N

Drill Hole Cross Section

5 March 1994 - 4 March 1995

njk

SCALE (HORIZONTAL) 1:500 SCALE (VERTICAL) 1:500

Software by GEMCOM Services Inc.

CR95/482D

Mt. Todd Gold Mine
Edith Falls Road
Katherine
NT 0852

| | DATE: 26/05/95 | TIME: 11:12:16 |
|---|---|---|
| 1 | | |
| 2 | | |
| 3 | | |
| 4 | | |
| 5 | | |

Zapopan N.L.

TOLLIS - 10,700N

Drill Hole Cross Section

5 March 1994 - 4 March 1995

njk

SCALE (HORIZONTAL) 1:500 SCALE (VERTICAL) 1:500

Software by GEMCOM Services Inc.

CR95/482D

Mt. Todd Gold Mine
Edith Falls Road
Katherine
NT 0852

| | DATE: 26/05/95 | TIME: 11:13:16 |
|---|---|---|
| 1 | | |
| 2 | | |
| 3 | | |
| 4 | | |
| 5 | | |

Zapopan N.L.

TOLLIS - 10,750N

Drill Hole Cross Section

5 March 1994 - 4 March 1995

njk

SCALE (HORIZONTAL) 1:500 SCALE (VERTICAL) 1:500

Software by GEMCOM Services Inc.

CR95/482D

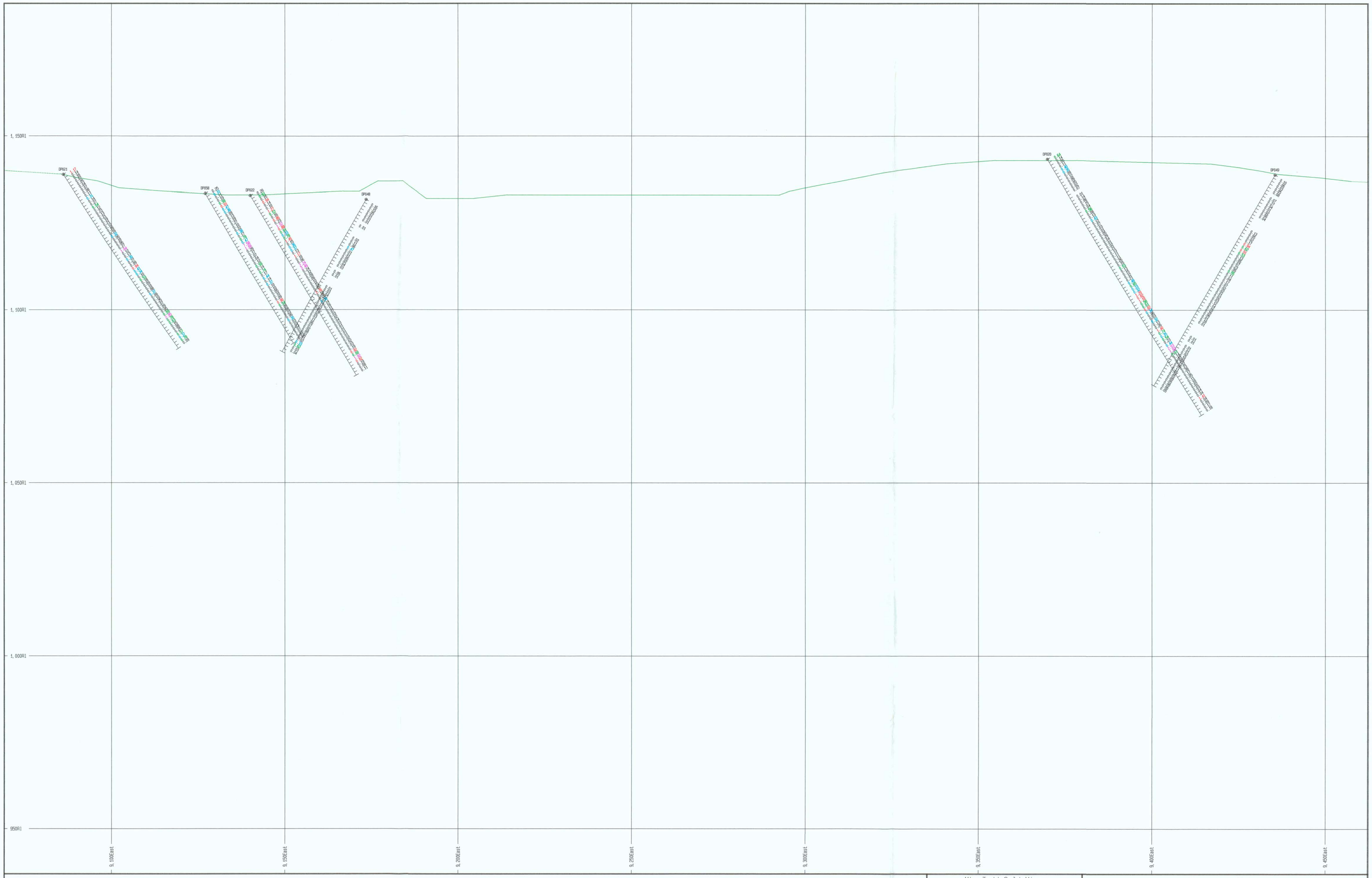


Mt. Todd Gold Mine
Edith Falls Road
Katherine
NT 0852

| | DATE: 26/05/95 | TIME: 11:14:05 |
|---|---|---|
| 1 | | |
| 2 | | |
| 3 | | |
| 4 | | |
| 5 | | |

Zapopan N.L.

TOLLIS - 10,800N

Drill Hole Cross Section

5 March 1994 - 4 March 1995

njk

SCALE (HORIZONTAL) 1:500 SCALE (VERTICAL) 1:500

Software by GEMCOM Services Inc.

CR95/482D




| Mt. Todd Gold Mine<br>Edith Falls Road<br>Katherine<br>NT 0852 | | |
|---|---|---|
| | DATE: 26/05/95 | TIME: 11:15:05 |
| 1 | | |
| 2 | | |
| 3 | | |
| 4 | | |
| 5 | | |

Zapopan N.L.

TOLLIS - 10,850N

Drill Hole Cross Section

5 March 1994 - 4 March 1995

njk

SCALE (HORIZONTAL) 1:500 SCALE (VERTICAL) 1:500

Software by GEMCOM Services Inc.

CR95/482D




Mt. Todd Gold Mine
Edith Falls Road
Katherine
NT 0852

| | DATE: 26/05/95 | TIME: 11:16:13 |
|---|---|---|
| 1 | | |
| 2 | | |
| 3 | | |
| 4 | | |
| 5 | | |

Zapopan N.L.

TOLLIS - 10,900N

Drill Hole Cross Section

5 March 1994 - 4 March 1995

njk

SCALE (HORIZONTAL) 1:500 SCALE (VERTICAL) 1:500

Software by GEMCOM Services Inc.

CR95/482D

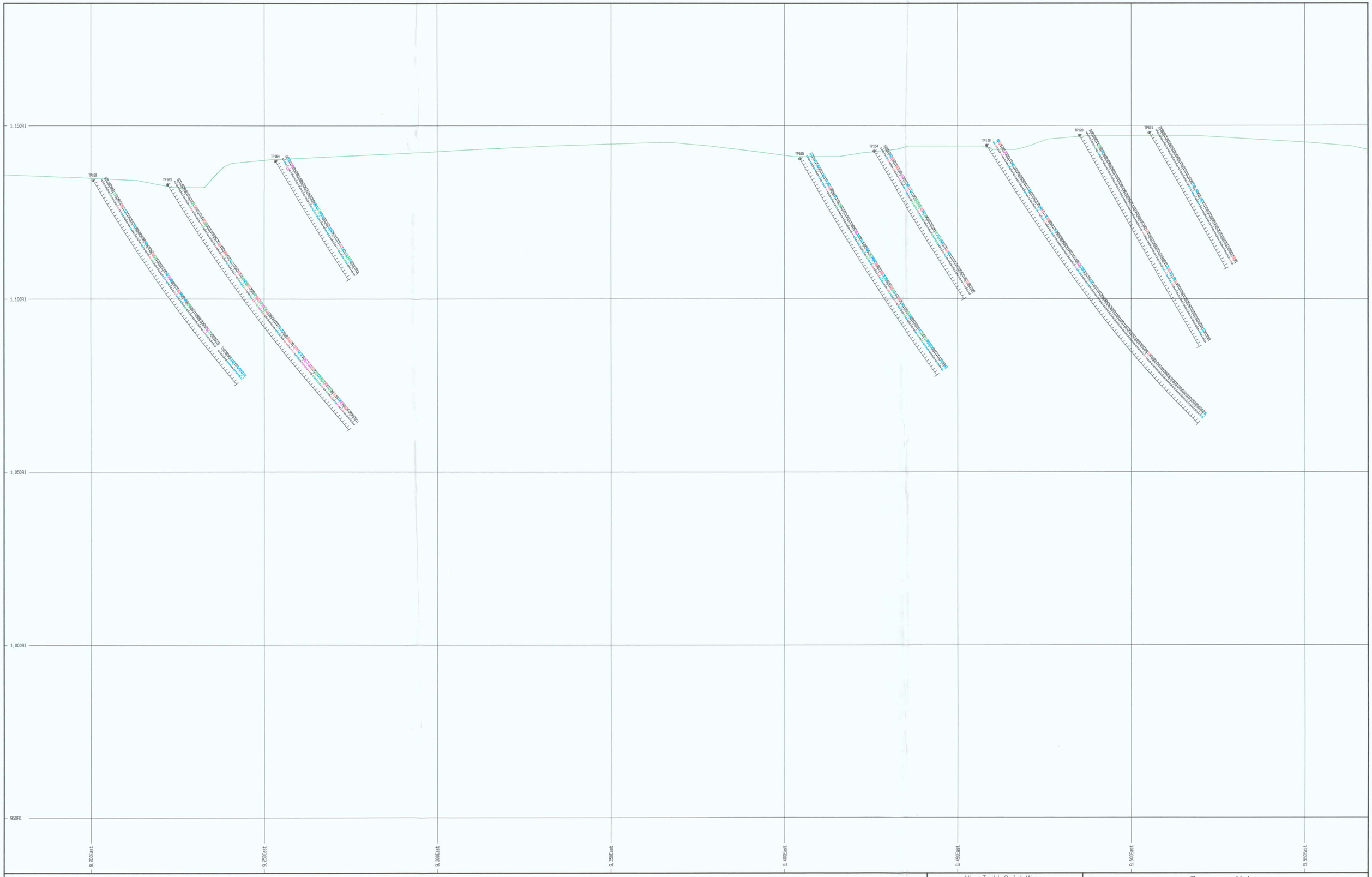


| | | |
|---|---|---|
| Mt. Todd Gold Mine<br>Edith Falls Road<br>Katherine<br>NT 0852 | | Zapopan N.L. |
| | DATE: 26/05/95 | TIME: 11:17:02 |
| 1 | | TOLLIS - 10,950N |
| 2 | | Drill Hole Cross Section |
| 3 | | 5 March 1994 - 4 March 1995 |
| 4 | | njk |
| 5 | | SCALE (HORIZONTAL) 1:500 SCALE (VERTICAL) 1:500 |

Software by GEMCOM Services Inc.

CR95/482D

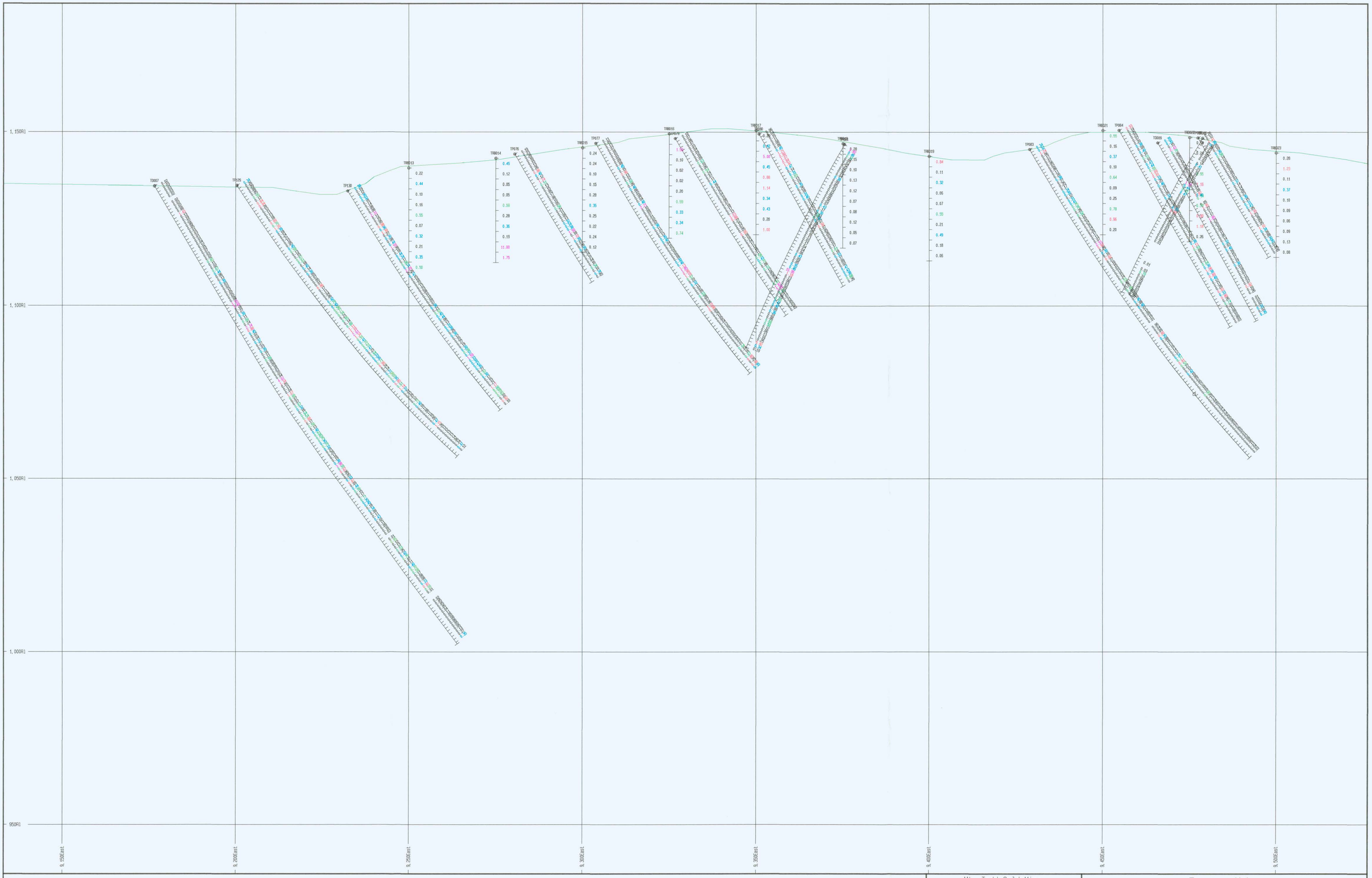


| Mt. Todd Gold Mine<br>Edith Falls Road<br>Katherine<br>NT 0852 | | |
|---|---|---|
| | DATE: 26/05/95 | TIME: 11:18:04 |
| 1 | | |
| 2 | | |
| 3 | | |
| 4 | | |
| 5 | | |

Zapopan N.L.

TOLLIS - 11,000N

Drill Hole Cross Section

5 March 1994 - 4 March 1995

njk

SCALE (HORIZONTAL) 1:500 SCALE (VERTICAL) 1:500

Software by GEMCOM Services Inc.

CR95/482D

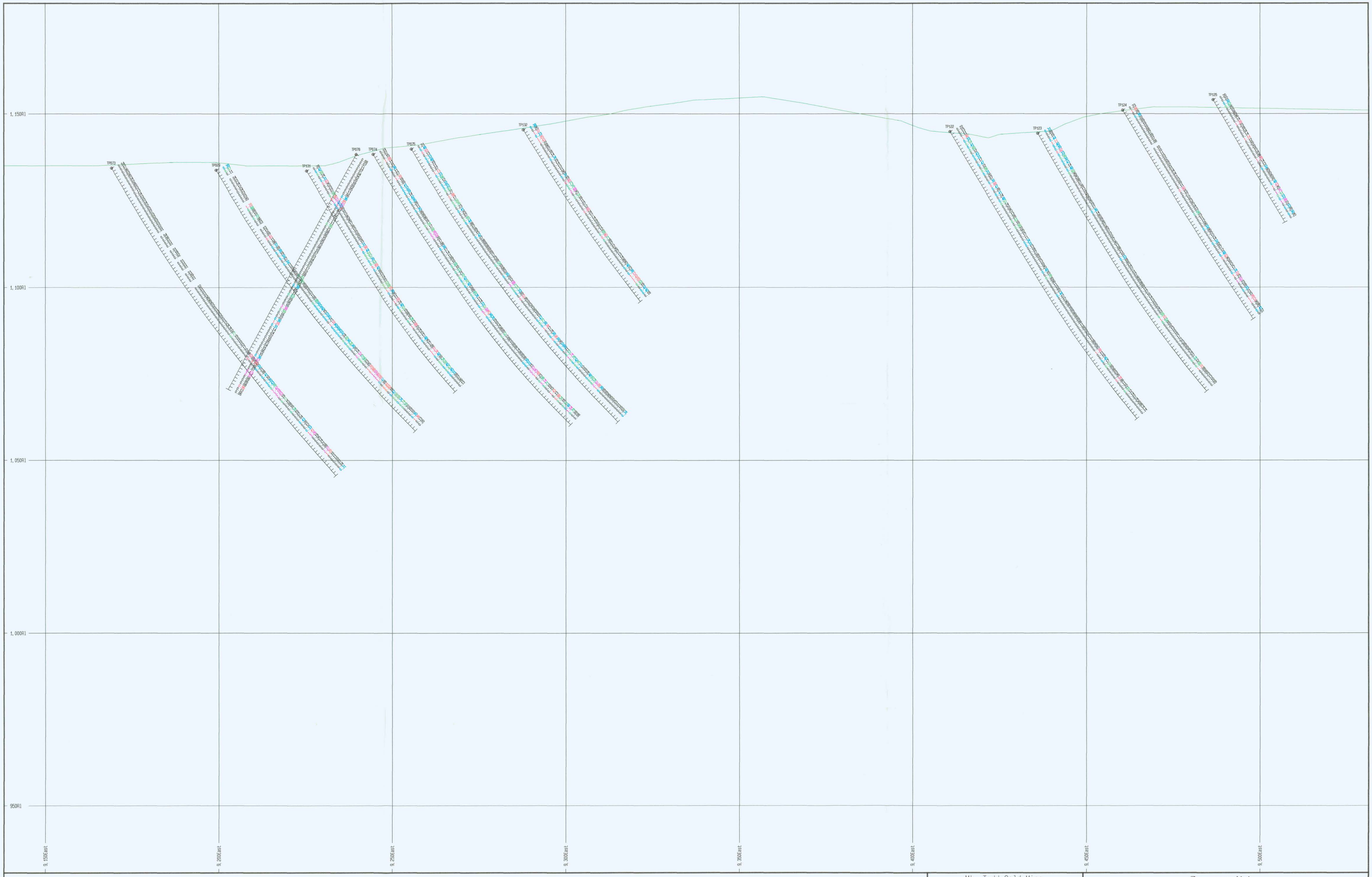


Mt. Todd Gold Mine
Edith Falls Road
Katherine
NT 0852

| | DATE: 26/05/95 | TIME: 11:19:02 |
|---|---|---|
| 1 | | |
| 2 | | |
| 3 | | |
| 4 | | |
| 5 | | |

Zapopan N.L.

TOLLIS - 11,050N

Drill Hole Cross Section

5 March 1994 - 4 March 1995

njk

SCALE (HORIZONTAL) 1:500 SCALE (VERTICAL) 1:500

Software by GEMCOM Services Inc.

CR95/462D

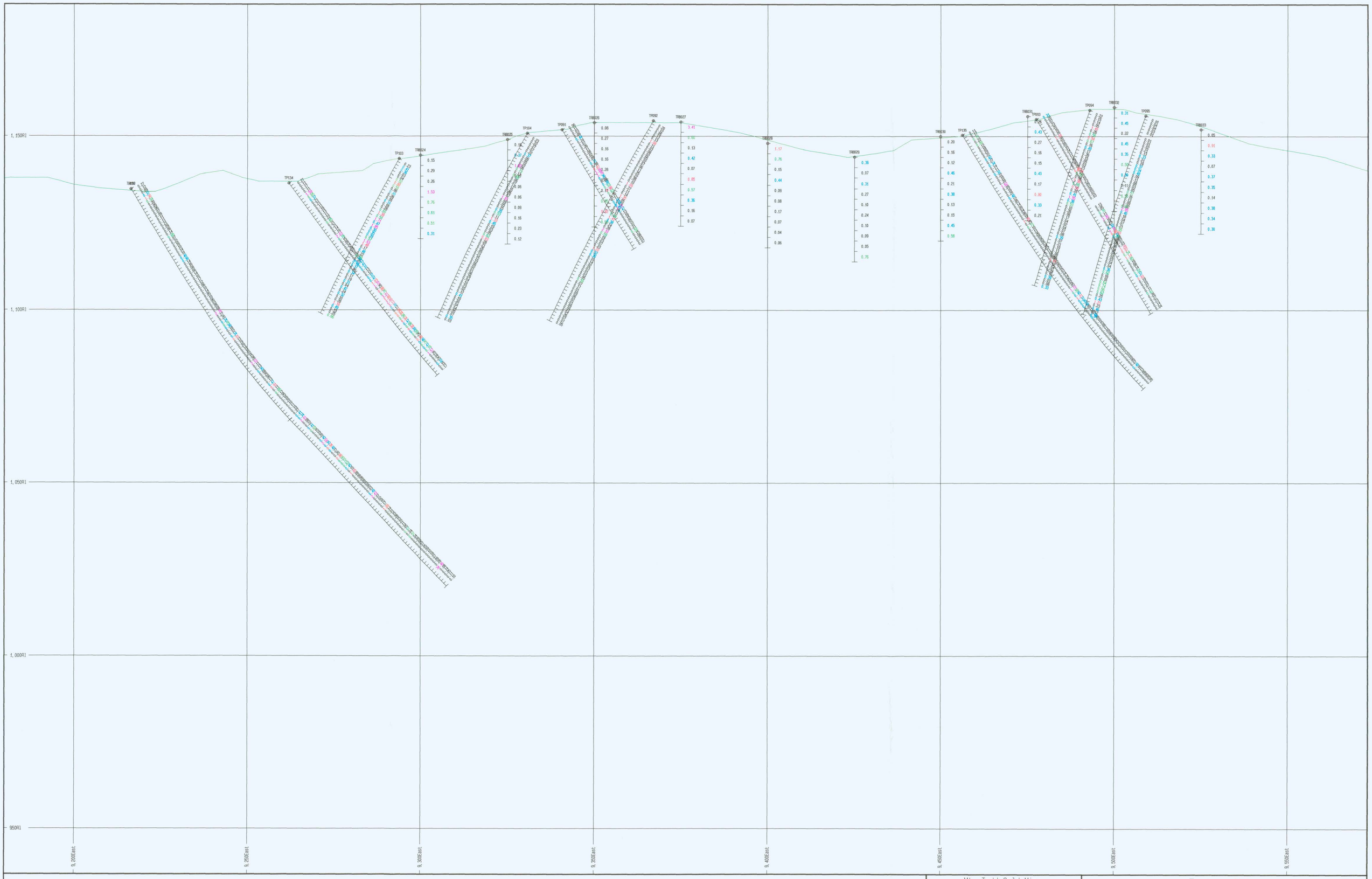


Mt. Todd Gold Mine
Edith Falls Road
Katherine
NT 0852

| | DATE: 26/05/95 | TIME: 11:19:57 |
|---|---|---|
| 1 | | |
| 2 | | |
| 3 | | |
| 4 | | |
| 5 | | |

Zapopan N.L.

TOLLIS - 11,100N

Drill Hole Cross Section

5 March 1994 - 4 March 1995

njk

SCALE (HORIZONTAL) 1:500 SCALE (VERTICAL) 1:500

Software by GEMCOM Services Inc.

CR95/482D

Mt. Todd Gold Mine
Edith Falls Road
Katherine
NT 0852

| | DATE: 26/05/95 | TIME: 11:20:47 |
|---|---|---|
| 1 | | |
| 2 | | |
| 3 | | |
| 4 | | |
| 5 | | |

Zapopan N.L.

TOLLIS - 11,150N

Drill Hole Cross Section

5 March 1994 - 4 March 1995

njk

SCALE (HORIZONTAL) 1:500 SCALE (VERTICAL) 1:500

Software by GEMCOM Services Inc.

CR95/482D

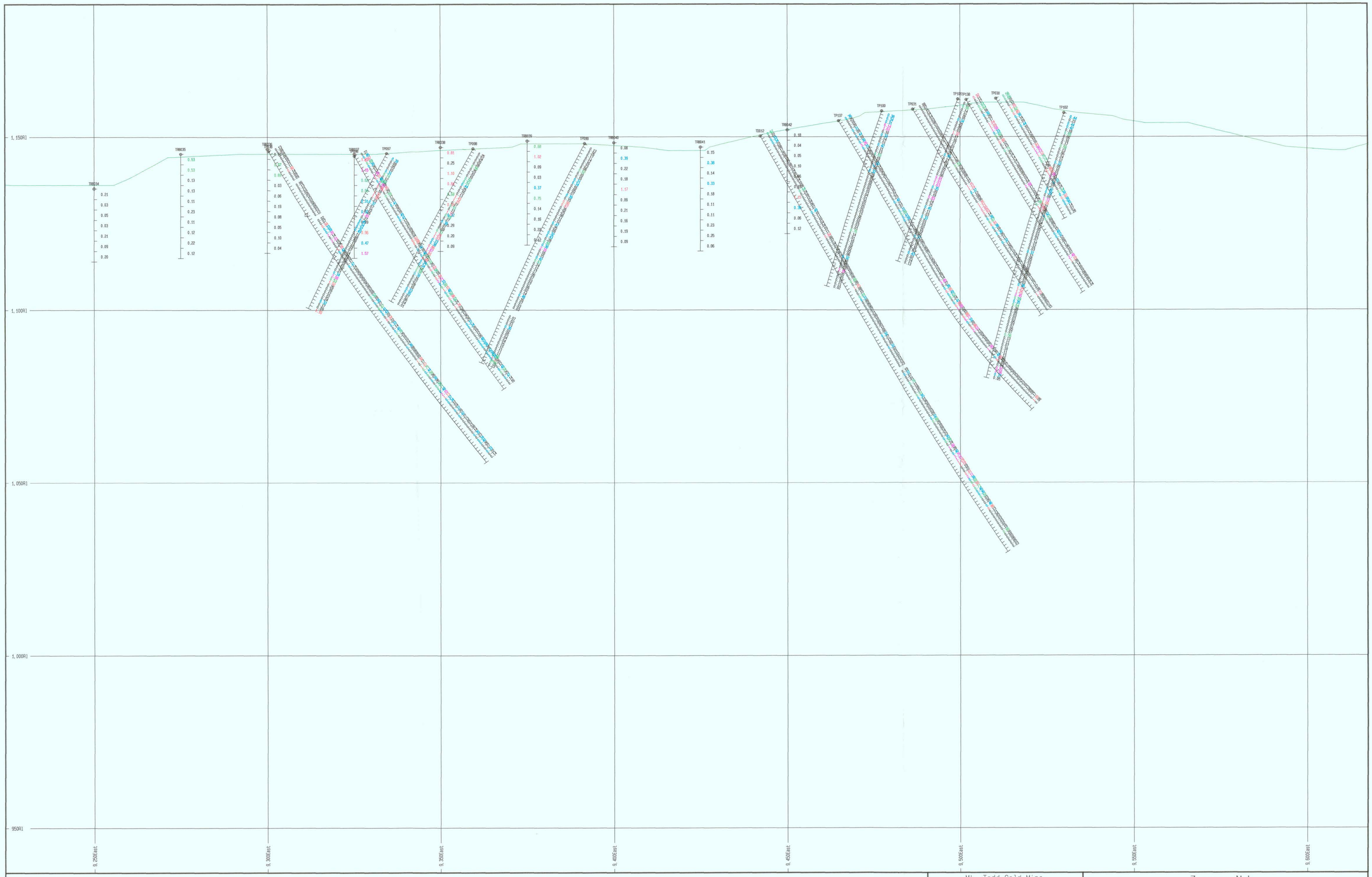


Mt. Todd Gold Mine
Edith Falls Road
Katherine
NT 0852

| | DATE: 26/05/95 | TIME: 11:21:51 |
|---|---|---|
| 1 | | |
| 2 | | |
| 3 | | |
| 4 | | |
| 5 | | |

Zapopan N.L.

TOLLIS - 11,200N

Drill Hole Cross Section

5 March 1994 - 4 March 1995

njk

SCALE (HORIZONTAL) 1:500 SCALE (VERTICAL) 1:500

Software by GEMCOM Services Inc.

CR95/482D




Mt. Todd Gold Mine
Edith Falls Road
Katherine
NT 0852

| | DATE: 26/05/95 | TIME: 11:23:52 |
|---|---|---|
| 1 | | |
| 2 | | |
| 3 | | |
| 4 | | |
| 5 | | |

Zapopan N.L.

TOLLIS - 11,250N

Drill Hole Cross Section

5 March 1994 - 4 March 1995

njk

SCALE (HORIZONTAL) 1:500 SCALE (VERTICAL) 1:500

Software by GEMCOM Services Inc.

CR95/482D

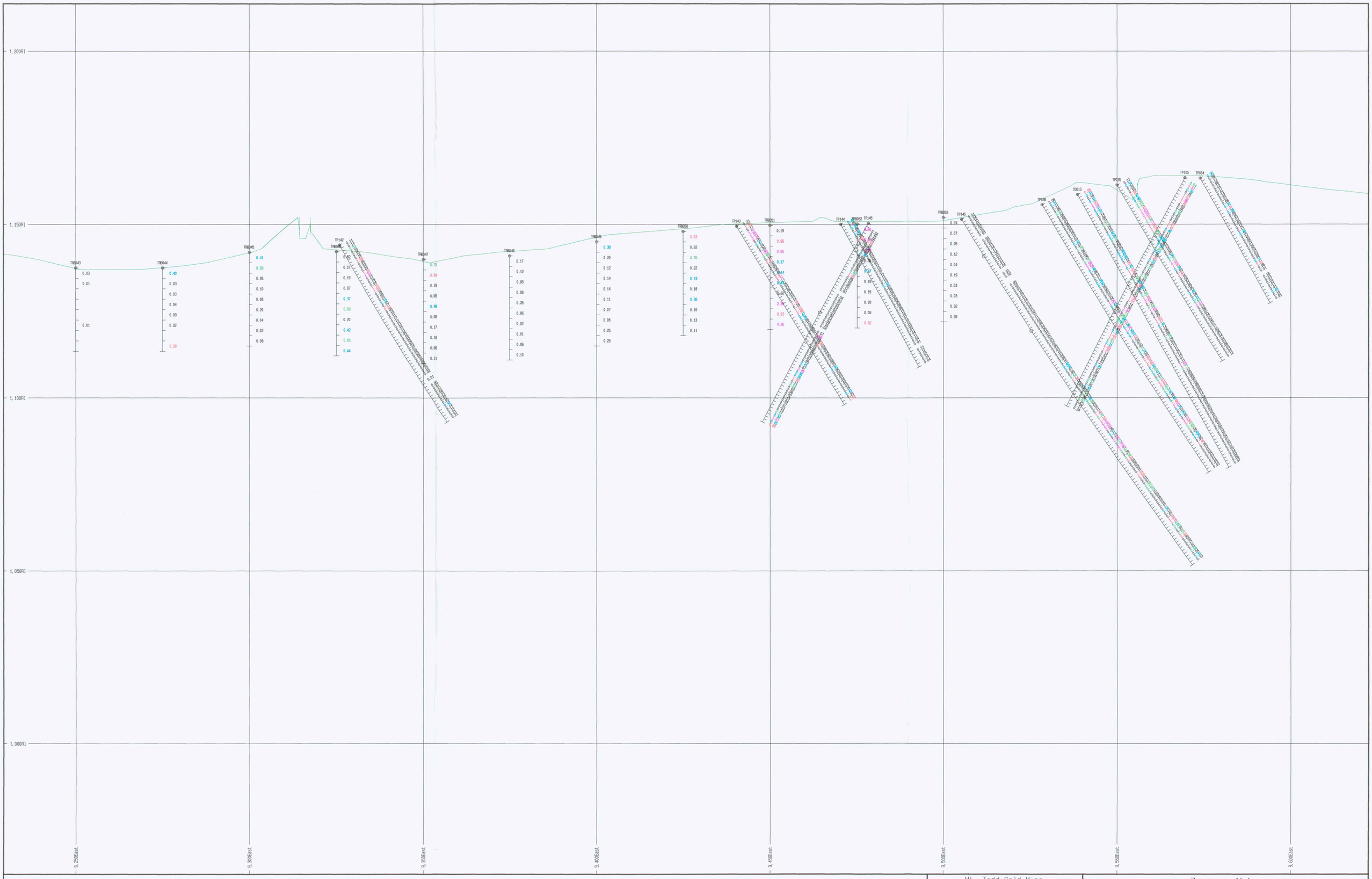


Mt. Todd Gold Mine
Edith Falls Road
Katherine
NT 0852

| | DATE: 26/05/95 | TIME: 11:24:51 |
|---|---|---|
| 1 | | |
| 2 | | |
| 3 | | |
| 4 | | |
| 5 | | |

Zapopan N.L.

TOLLIS - 11,300N

Drill Hole Cross Section

5 March 1994 - 4 March 1995

njk

SCALE (HORIZONTAL) 1:500 SCALE (VERTICAL) 1:500

Software by GEMCOM Services Inc.

CR95/482D

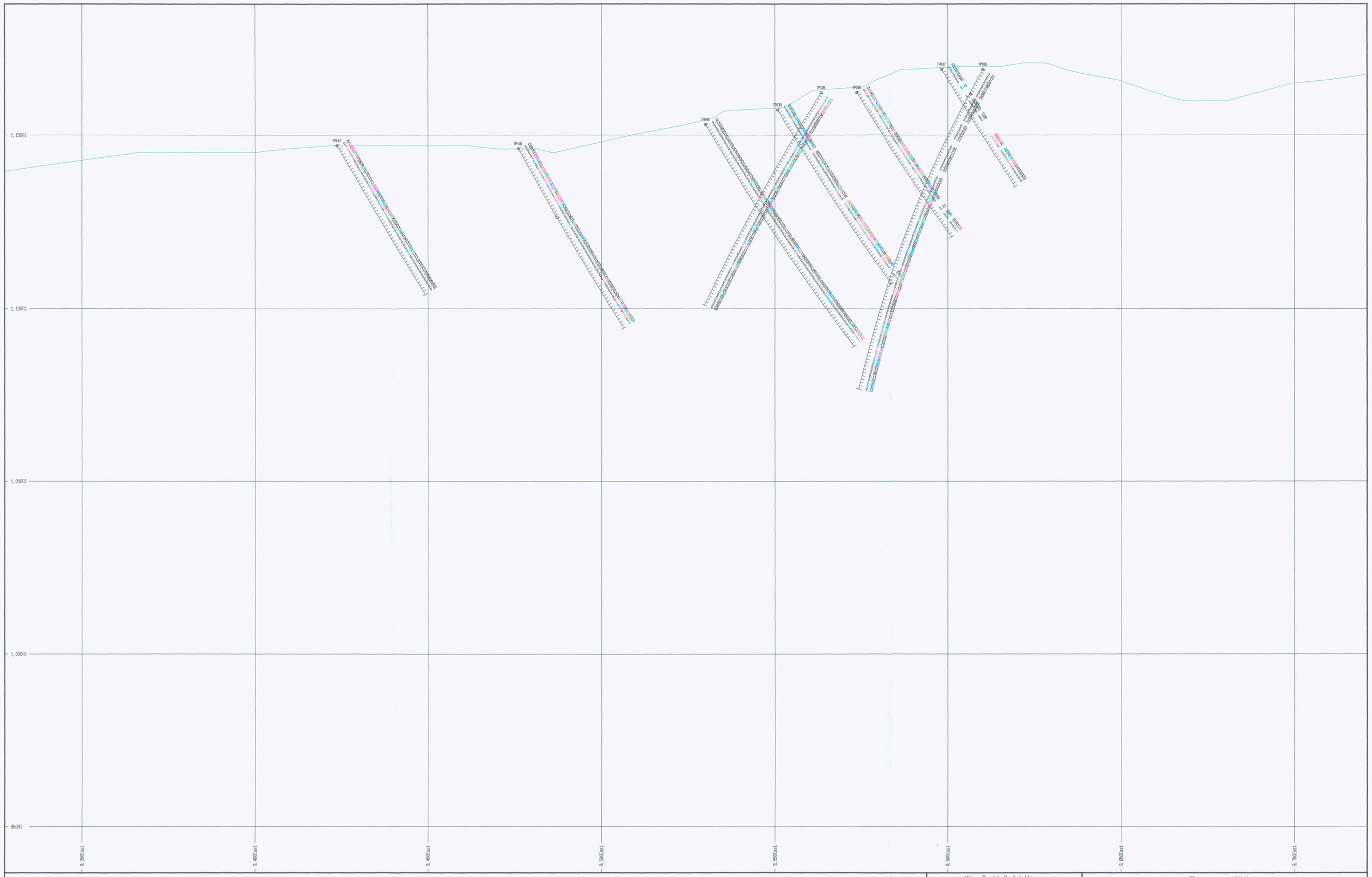


| Mt. Todd Gold Mine<br>Edith Falls Road<br>Katherine<br>NT 0852 | | |
|---|---|---|
| | DATE: 26/05/95 | TIME: 11:25:38 |
| 1 | | |
| 2 | | |
| 3 | | |
| 4 | | |
| 5 | | |

Zapopan N.L.

TOLLIS - 11,350N

Drill Hole Cross Section

5 March 1994 - 4 March 1995

njk

SCALE (HORIZONTAL) 1:500 SCALE (VERTICAL) 1:500

Software by GEMCOM Services Inc.

CR95/482D

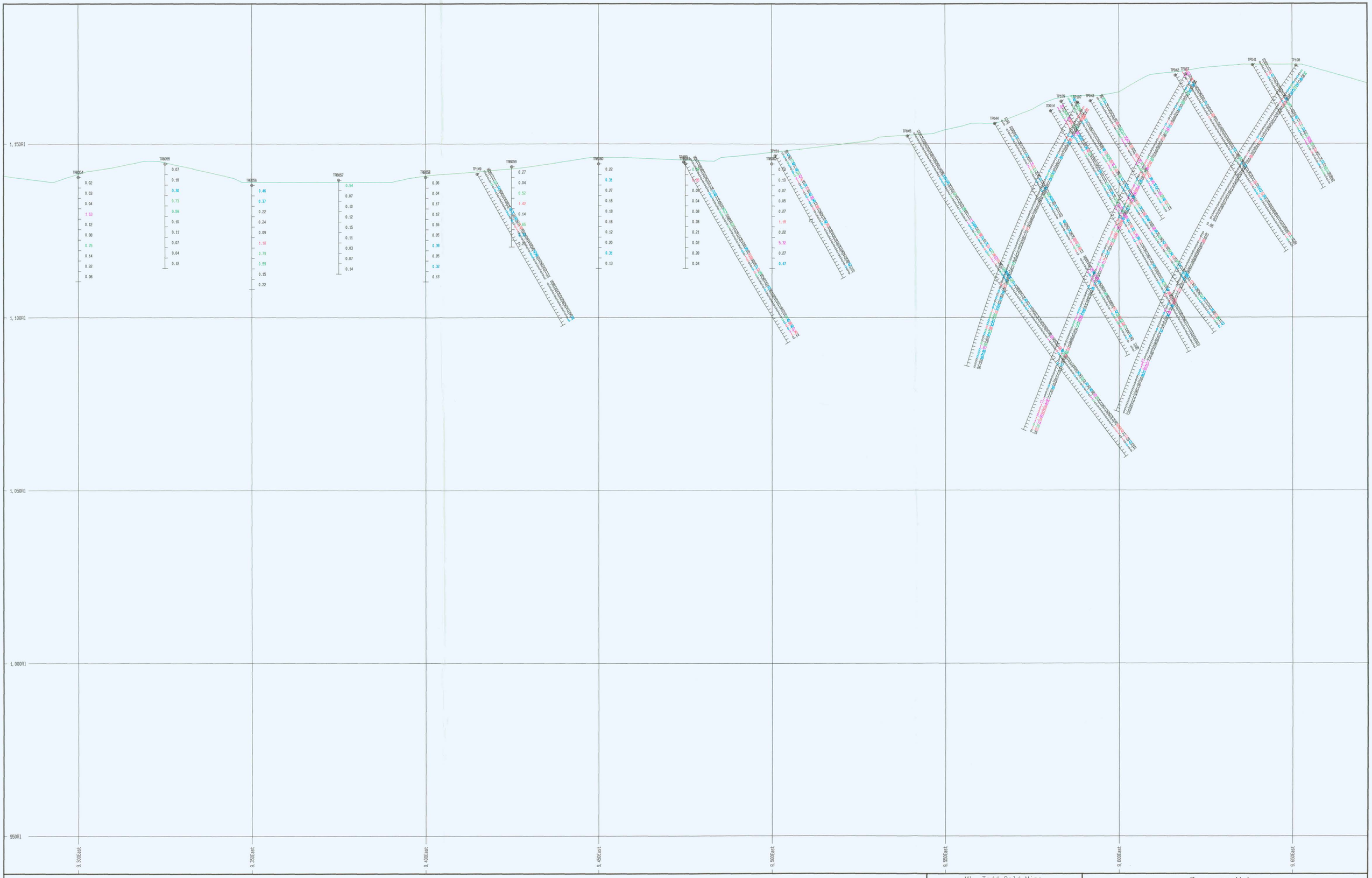


Mt. Todd Gold Mine
Edith Falls Road
Katherine
NT 0852

| | DATE: 26/05/95 | TIME: 11:26:39 |
|---|---|---|
| 1 | | |
| 2 | | |
| 3 | | |
| 4 | | |
| 5 | | |

Zapopan N.L.

TOLLIS - 11,400N

Drill Hole Cross Section

5 March 1994 - 4 March 1995

njk

SCALE (HORIZONTAL) 1:500 SCALE (VERTICAL) 1:500

Software by GEMCOM Services Inc.

CR95/482D

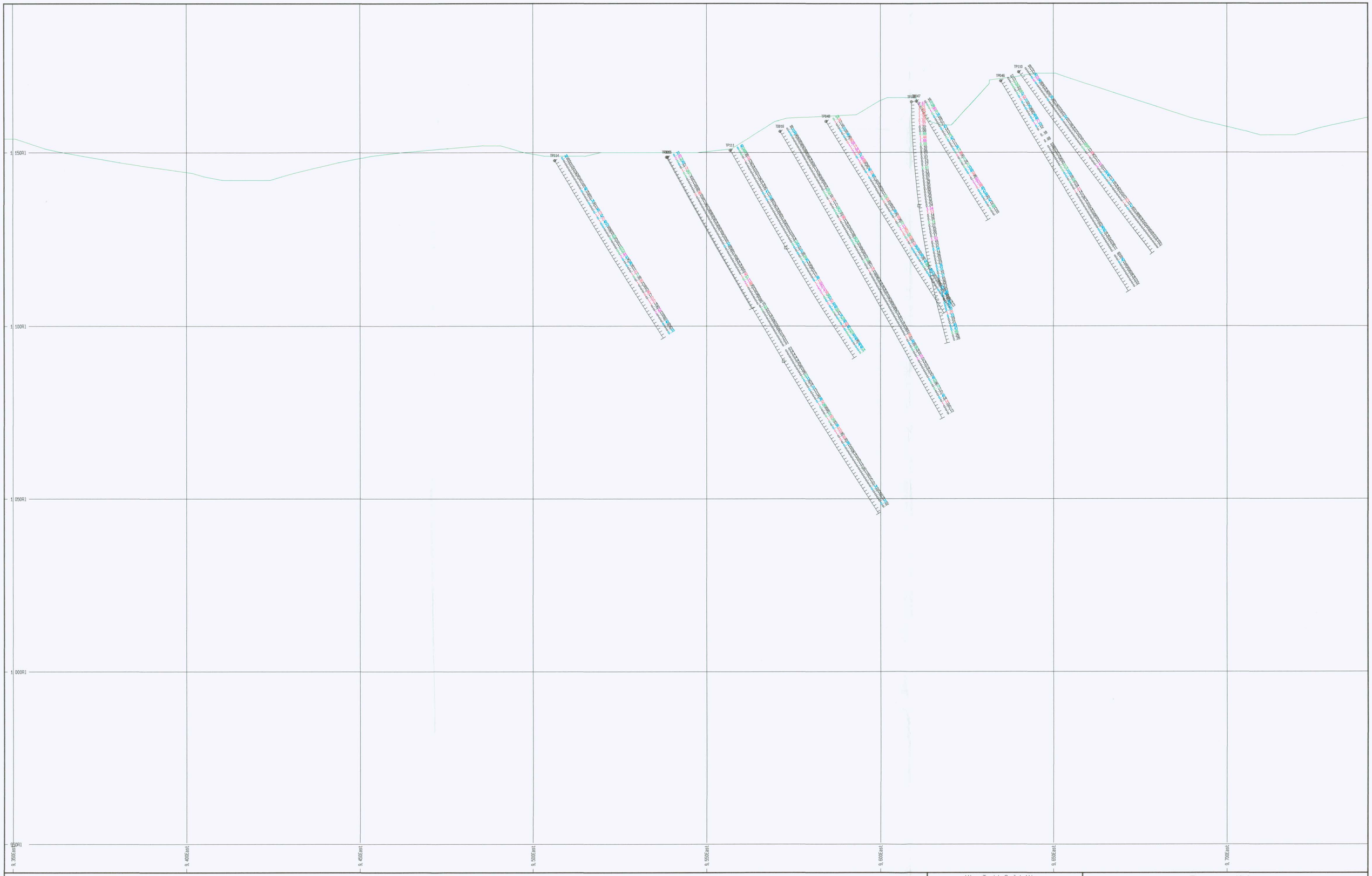


Mt. Todd Gold Mine
Edith Falls Road
Katherine
NT 0852

| | DATE: 26/05/95 | TIME: 11:27:31 |
|---|---|---|
| 1 | | |
| 2 | | |
| 3 | | |
| 4 | | |
| 5 | | |

Zapopan N.L.

TOLLIS - 11, 450N

Drill Hole Cross Section

5 March 1994 - 4 March 1995

njk

SCALE (HORIZONTAL) 1:500 SCALE (VERTICAL) 1:500

Software by GEMCOM Services Inc.

CR95/482D

| | | |
|---|---|---|
| Mt. Todd Gold Mine<br>Edith Falls Road<br>Katherine<br>NT 0852 | | Zapopan N.L. |
| | DATE: 26/05/95 | TIME: 11:28:27 |
| 1 | | TOLLIS - 11,500N |
| 2 | | Drill Hole Cross Section |
| 3 | | 5 March 1994 - 4 March 1995 |
| 4 | | njk |
| 5 | | SCALE (HORIZONTAL) 1:500 SCALE (VERTICAL) 1:500 |

Software by GEMCOM Services Inc.

CR95/482D

| | |
|---|---|
| Mt. Todd Gold Mine<br>Edith Falls Road<br>Katherine<br>NT 0852 | Zapopan N.L. |
| DATE: 26/05/95 TIME: 11:29:18 | TOLLIS - 11,550N<br>Drill Hole Cross Section<br>5 March 1994 - 4 March 1995<br>njk |
| 1<br>2<br>3<br>4<br>5 | SCALE (HORIZONTAL) 1:500 SCALE (VERTICAL) 1:500 |

Software by GEMCOM Services Inc.

CR95/482D

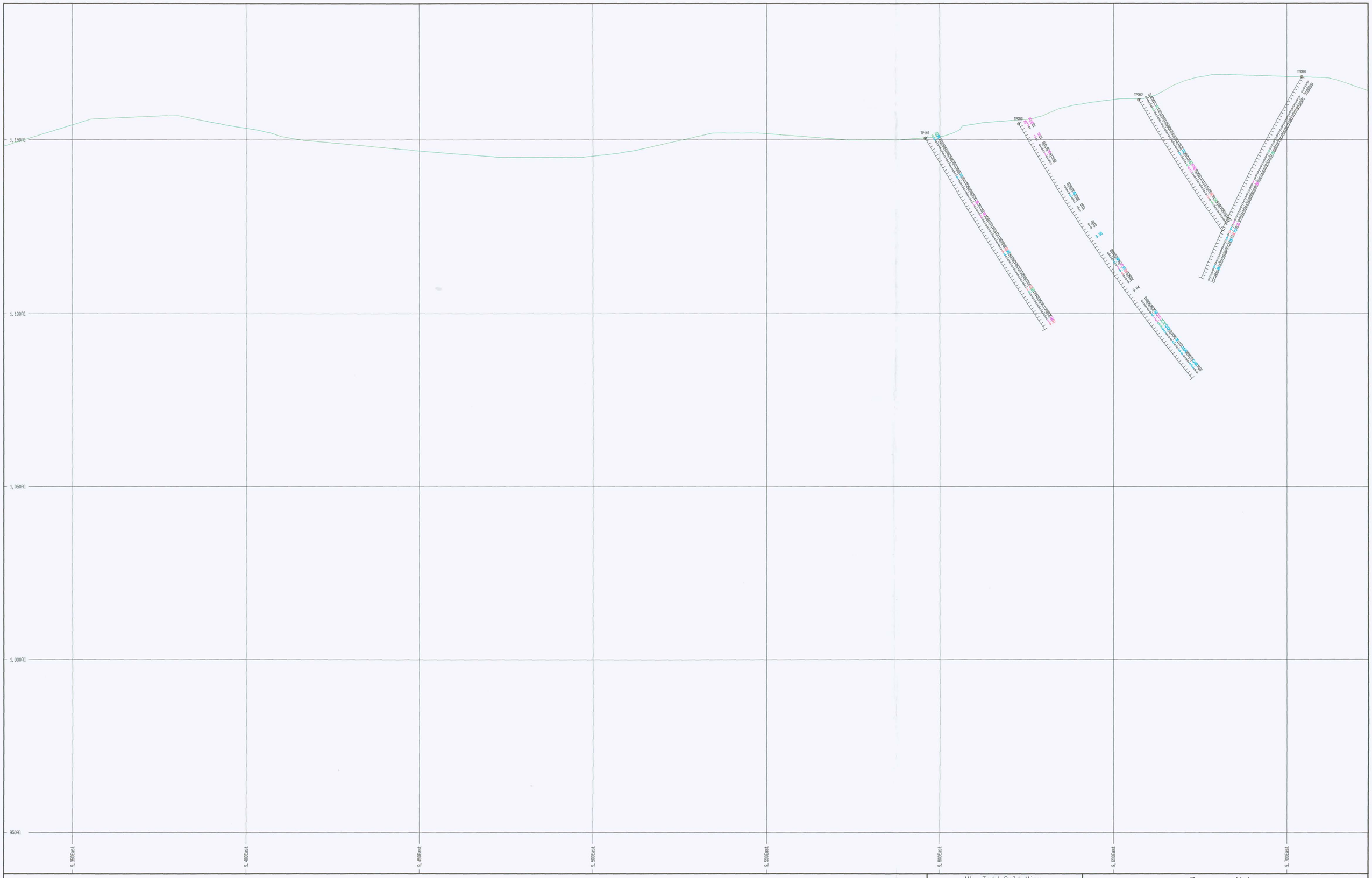


| Mt. Todd Gold Mine<br>Edith Falls Road<br>Katherine<br>NT 0852 | | |
|---|---|---|
| | DATE: 26/05/95 | TIME: 11:30:04 |
| 1 | | |
| 2 | | |
| 3 | | |
| 4 | | |
| 5 | | |

Zapopan N.L.

TOLLIS - 11,600N

Drill Hole Cross Section

5 March 1994 - 4 March 1995

njk

SCALE (HORIZONTAL) 1:500 SCALE (VERTICAL) 1:500

Software by GEMCOM Services Inc.

CR95/482D

Mt. Todd Gold Mine
Edith Falls Road
Katherine
NT 0852

| | DATE: 26/05/95 | TIME: 11:30:50 |
|---|---|---|
| 1 | | |
| 2 | | |
| 3 | | |
| 4 | | |
| 5 | | |

Zapopan N.L.

TOLLIS - 11,650N

Drill Hole Cross Section

5 March 1994 - 4 March 1995

njk

SCALE (HORIZONTAL) 1:500 SCALE (VERTICAL) 1:500

Software by GEMCOM Services Inc.

CR95/482D

Mt. Todd Gold Mine
Edith Falls Road
Katherine
NT 0852

| | DATE: 26/05/95 | TIME: 11:31:39 |
|---|---|---|
| 1 | | |
| 2 | | |
| 3 | | |
| 4 | | |
| 5 | | |

Zapopan N.L.

TOLLIS - 11,700N

Drill Hole Cross Section

5 March 1994 - 4 March 1995

njk

SCALE (HORIZONTAL) 1:500 SCALE (VERTICAL) 1:500

Software by GEMCOM Services Inc.

CR95/482D