MT BUNDEY PROJECT (MARY RIVER, N T)

MINERAL CLAIMS MCNs 68 - 91

EXPLORATION REPORT FOR 1993-94

July 1995

VOLUME 11 OF 12

(Tusker Creek, Adder Pool, Tiger Rise and Tiger South - Maps)

VINCE ROBERTS & ASSOCIATES PTY. LTD.

B 979 968

CONSULTANT GEOLOGISTS

54 HATFIELD WAY, BOORAGOON 6154

PHONE: (09) 364 5793

WESTERN AUSTRALIA

CR95/674K

MT BUNDEY PROJECT (MARY RIVER, N T)

MINERAL CLAIMS MCNs 68-91

EXPLORATION REPORT FOR 1993-94

VOLUME 11 OF 12

(Tusker Creek, Adder Pool, Tiger Rise and Tiger South - Maps)

NAME OF LICENSEE: Pinnacle Mining NL
NAME OF OPERATOR: Pinnacle Mining NL
10th Floor, 256 Adelaide Terrace PERTH WA 6000
PERIOD OF REPORT: 1/1/93 to 31/12/94
1:250,000 MAP AREA: Darwin SD 52-4 (SE part)
1:100,000 MAP AREA: Mary River 5272 (SW part)
1:50,000 MAP AREA: Mt Bundey 8/6-111 (SW part)

Prepared for Pinnacle Mining N L

by

Vince Roberts & Associates Pty Ltd
Perth, Western Australia

July, 1995

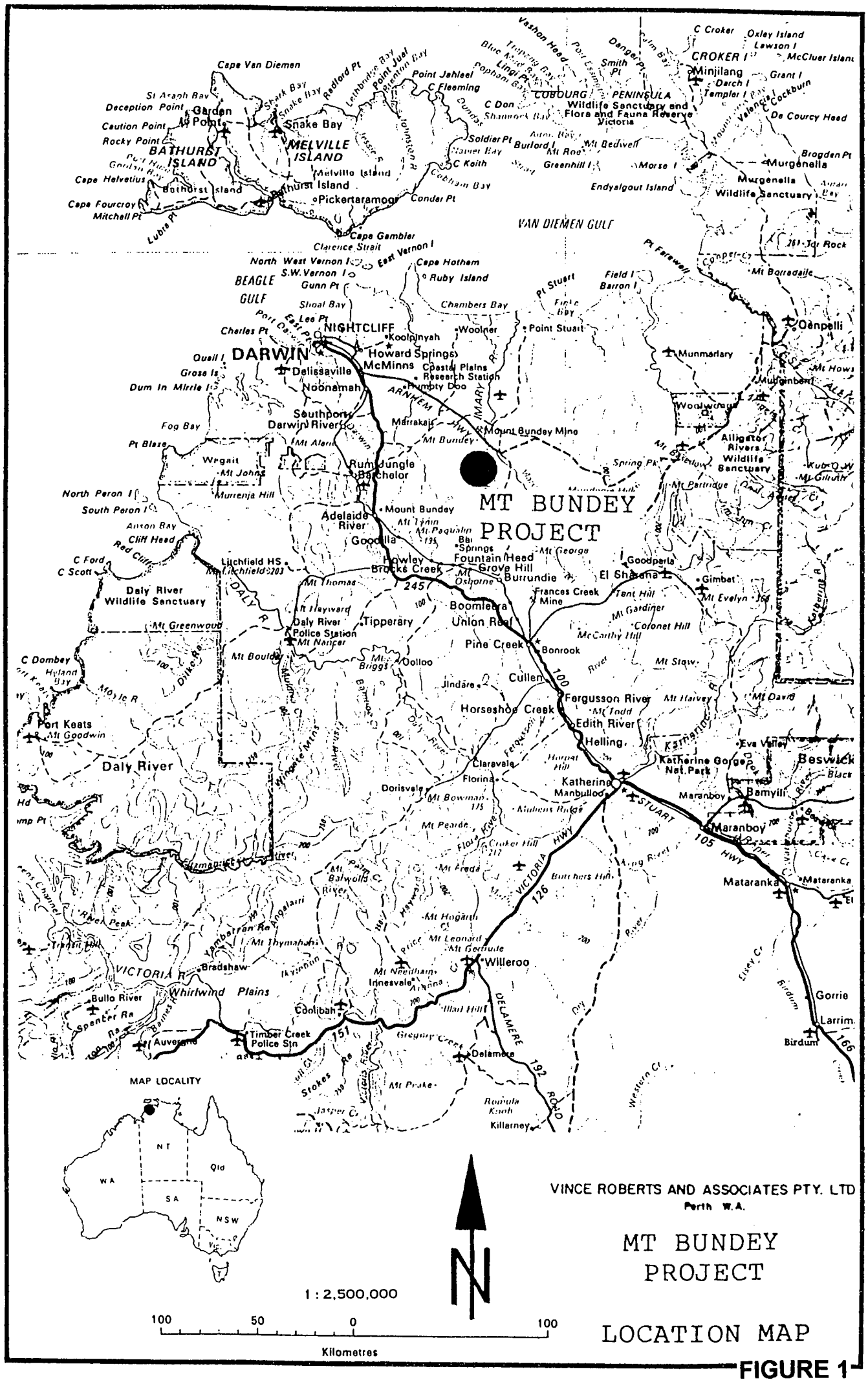
MT BUNDEY PROJECT
DARWIN
NIGHTCLIFF
Howard Springs
McMinns
Delissaville
Noonamah
Southport
Darwin River
Rum Jungle
Batchelor
Adelaide River
Mount Bundey
Goodida
Howley
Brocks Creek
Fountain Head
Grove Hill
Burrundie
Boomleera
Union Reef
Pine Creek
Cullen
Fergusson River
Edith River
Helling
Katherine
Manbulloo
Mataranka
Willeroo
Delamere
Timber Creek Police Stn
Coolibah
Daly River
Port Keats
Bathurst Island
Melville Island
Garden Point
Snake Bay
Pickertaramoor
Cape Gambler
Cape Hotham
Ruby Island
Point Stuart
Oenpelli
Munmarlary
Mudginberri
Woolwonga
Alligator Rivers Wildlife Sanctuary
Murgenella
Murgenella Wildlife Sanctuary
Minjilang
Wildlife Sanctuary and Flora and Fauna Reserve
Victoria
Katherine Gorge Nat. Park
Eva Valley
Beswick
Bamyili
Maranboy
Gorrie
Larrim
Birdum
Killarney
VAN DIEMEN GULF
BEAGLE GULF
Whirlwind Plains
Bradshaw
Bullo River
Auvergne
Tipperary
Daly River Police Station
Daly River Wildlife Sanctuary
Litchfield HS
Innesvale
Coolloo
Jindare
Horseshoe Creek
Claravale
Florina
Dorisvale
Bonrook
Goodparla
El Sharana
Gimbat
Frances Creek Mine
Mount Bundey Mine
Marrakai
Wagait
Cape Van Diemen
Cape Fourcroy
Cape Helvetius
Mitchell Pt
Lubis Pt
Clarence Strait
North West Vernon I
S.W. Vernon I
East Vernon I
Gunn Pt
Shoal Bay
Lee Pt
Charles Pt
Quail I
Grose Is
Dum In Mirrie I
Fog Bay
Pt Blaze
North Peron I
South Peron I
Anton Bay
Cliff Head
Red Cliff
C Ford
C Scott
C Dombey
Port Keats
Mt Goodwin
Mt Greenwood
Mt Bowman
Mt Peade
Mt Freda
Mt Hogarth
Mt Leonard
Mt Gertrude
Mt Needham
Mt Prake
Mt Thymahoh
Mt Balwolla
Mt Bundey
Mt Partridge
Mt Borradaile
Mt Evelyn
Mt David
Mt Hayward
Mt Nancer
Mt Briggs
Mt Thomas
Mt Oshorne
Mt Paquain
Mt Todd
Mt Harvey
Mt Gardiner
Mt Stow
Mt George
Mt Bellow
Mt Gilruth
Mt Hows
Tent Hill
Coronet Hill
McCarthy Hill
Spring Pk
Murrenja Hill
Tiwi Is
Melville Island
Bathurst Island
Pickertaramoor
Cape Gambler
Ruby Island
Point Stuart
Oenpelli
Mataranka
Gorrie
Larrim
Birdum
Killarney
Delamere
Willeroo
Coolibah
Timber Creek
Katherine
Edith River
Fergusson River
Pine Creek
Darwin
Daly River
Port Keats
Bathurst Island
Melville Island

CONTENTS

	PAGE
SUMMARY	1
CONCLUSIONS	10
RECOMMENDATIONS	11
INTRODUCTION	
Scope of Report	13
Location and Access	13
Topography, Vegetation and Climate	13
Tenement Details and Ownership	14
Personnel	14
Past Exploration	14
WORK COMPLETED, 1994	15
REGIONAL GEOLOGY	16
LOCAL AND DETAILED GEOLOGY	17
SOIL GEOCHEMISTRY - GENERAL COMMENT	18
RAB DRILLING - GENERAL COMMENT	19
MAGNETIC SUSCEPTIBILITIES	20
MINERALISATION - GENERAL COMMENT	21
TAIPAN HILL PROSPECT (MCNs 88-91)	
Soil Geochemistry	22
RAB Drilling	23
Gold Mineralisation	24
Base Metal Mineralisation	24
MOBILE HILL PROSPECT (MCNs 84-87)	
Soil Geochemistry	25
RAB Drilling	26
Gold Mineralisation	26
Base Metal Mineralisation	27

CONTENTS (Continued ....)

	PAGE
TUSKER CREEK PROSPECT (part of MCNs 81-83)	
Soil Geochemistry	27
RAB Drilling	28
Gold and Base Metal Mineralisation	28
ADDER POOL PROSPECT (part of MCNs 74-80)	
Soil Geochemistry	28
RAB Drilling	29
Gold Mineralisation	29
Base Metal Mineralisation	29
TIGER RISE PROSPECT (part of MCNs 74-80)	
Soil Geochemistry	30
RAB Drilling	30
TIGER SOUTH PROSPECT (part of MCNs 74-80)	
Soil Geochemistry	30
RAB Drilling	31
Gold and Base Metal Mineralisation	31
KING BROWN FLAT PROSPECT (MCNs 68-71)	
Soil Geochemistry	32
RAB Drilling	32
MINERAL CLAIMS MCNs 72-73	33
REFERENCES	34

TABLES

Table 1 Taipan Hill - Best Intersections	6
Table 2 Mobile Hill - Best Intersections	7
Table 3 Tusker Creek - Best Intersections	7
Table 4 Adder Pool - Best Intersections	8
Table 5 Tiger Rise - Best Intersections	8
Table 6 Tiger South - Best Intersections	8
Table 7 King Brown Flat - Best Intersections	9

CONTENTS (Continued ....)

APPENDICES

		Back of
Appendix 1	Taipan Hill - All Drill Hole Intersections	**Vol 1**
Appendix 2	Mobile Hill - All Drill Hole Intersections	"
Appendix 3	Tusker Creek, Adder Pool, Tiger Rise, Tiger South and King Brown Flat - All Drill Hole Intersections	"
Appendix 4	1994 RAB Drilling - Drill Hole Location Record	"
Appendix 5	1994 RAB Drilling - Record of Sample Nos and Intervals	"
Appendix 6	1993-94 Soil Geochemistry - Sample Location Records	"
Appendix 7	1994 RAB Drilling - Drill Hole Logs	**Vols 2 & 3**
Appendix 8	1994 Soil Geochemistry - Assay Sheets	**Vol 4**
Appendix 9	1994 RAB Drilling - Record of Magnetic Susceptibility Readings	"
Appendix 10	1994 RAB Drilling - Assays for Composite Samples	"
Appendix 11	1994 RAB Drilling - Assays for Primary Samples	**Vol 5**

DRAWINGS

VOLUME 1

Figure 1	Location Map (1:2,500,000)	Front
Figure 2	Locality Map (approx 1:55,000)	3
Figure 3	Access Map (1:50,000)	4
Figure 4	Grid Location Map	5
Figures 1 to 4		**also at front of: Vols 2 - 12**

TAIPAN HILL PROSPECT

VOLUME 6

GC 008	Soil Geochemistry - Gold
GC 009	Soil Geochemistry - Arsenic
GC 010	Soil Geochemistry - Copper
GC 011	Soil Geochemistry - Lead
GC 012	Soil Geochemistry - Zinc
GC 013	Soil Geochemistry - Silver
TAI/dhpse 98	Drill Hole Location Plan

VOLUME 7

TAI/dhnse 9	Drill Hole Section (Gold + Mag Susc.)	9160N (West)
TAI/dhnse 10	Drill Hole Section (Gold + Mag Susc.)	9140N (West)
TAI/dhnse 11	Drill Hole Section (Gold + Mag Susc.)	9120N (West)

CONTENTS (Continued ....)

TAI/dhnse 12	Drill Hole Section (Gold + Mag Susc.) 9100N (West)
TAI/dhnse 13	Drill Hole Section (Gold + Mag Susc.) 9080N (West)
TAI/dhnse 14	Drill Hole Section (Gold + Mag Susc.) 9060N (West)
TAI/dhnse 15	Drill Hole Section (Gold + Mag Susc.) 9040N (West)
TAI/dhnse 16	Drill Hole Section (Gold + Mag Susc.) 9000N (West)
TAI/dhnse 17	Drill Hole Section (Gold + Mag Susc.) 8920N (West)
TAI/dhnse 18	Drill Hole Section (Gold + Mag Susc.) 8840N (West)
TAI/dhnse 19	Drill Hole Section (Gold + Mag Susc.) 8760N (West)
TAI/dhnse 20	Drill Hole Section (Gold + Mag Susc.) 8680N (West)
TAI/dhnse 21	Drill Hole Section (Gold) 8600N (West)
TAI/dhnse 22	Drill Hole Section (Gold) 8520N (West)
TAI/dhnse 23	Drill Hole Section (Gold) 8440N (West)
TAI/dhnse 24	Drill Hole Section (Gold) 8360N (West)
TAI/dhnse 25	Drill Hole Section (Gold + Mag Susc.) 9040N (West +)
TAI/dhnse 26	Drill Hole Section (Gold + Mag Susc.) 9000N (West +)
TAI/dhnse 27	Drill Hole Section (Gold + Mag Susc.) 8760N (East)
TAI/dhnse 28	Drill Hole Section (Gold + Mag Susc.) 8720N (East)
TAI/dhnse 29	Drill Hole Section (Gold + Mag Susc.) 8680N (East)
TAI/dhnse 30	Drill Hole Section (Gold + Mag Susc.) 8640N (East)
TAI/dhnse 31	Drill Hole Section (Gold) 8600N (East)
TAI/dhnse 32	Drill Hole Section (Gold) 8520N (East)
TAI/dhnse 33	Drill Hole Section (Gold) 8440N (East)
TAI/dhnse 34	Drill Hole Section (Gold) 8360N (East)
TAI/dhnse 35	Drill Hole Section (Gold) 8360N (East +)

VOLUME 8

TAI/dhnse 36	Drill Hole Section (Lead + Zinc) 9160N (West)
TAI/dhnse 37	Drill Hole Section (Lead + Zinc) 9140N (West)
TAI/dhnse 38	Drill Hole Section (Lead + Zinc) 9120N (West)
TAI/dhnse 39	Drill Hole Section (Lead + Zinc) 9100N (West)
TAI/dhnse 40	Drill Hole Section (Lead + Zinc) 9080N (West)
TAI/dhnse 41	Drill Hole Section (Lead + Zinc) 9060N (West)
TAI/dhnse 42	Drill Hole Section (Lead + Zinc) 9040N (West)
TAI/dhnse 43	Drill Hole Section (Lead + Zinc) 9000N (West)
TAI/dhnse 44	Drill Hole Section (Lead + Zinc) 8920N (West)
TAI/dhnse 45	Drill Hole Section (Lead + Zinc) 8840N (West)
TAI/dhnse 46	Drill Hole Section (Lead + Zinc) 8760N (West)
TAI/dhnse 47	Drill Hole Section (Lead + Zinc) 8680N (West)
TAI/dhnse 48	Drill Hole Section (Lead + Zinc) 8600N (West)
TAI/dhnse 49	Drill Hole Section (Lead + Zinc) 8520N (West)
TAI/dhnse 50	Drill Hole Section (Lead + Zinc) 8440N (West)
TAI/dhnse 51	Drill Hole Section (Lead + Zinc) 8360N (West)
TAI/dhnse 52	Drill Hole Section (Lead + Zinc) 9040N (West +)

CONTENTS (Continued ....)

TAI/dhnse 53	Drill Hole Section (Lead + Zinc)	9000N (West +)
TAI/dhnse 54	Drill Hole Section (Lead + Zinc)	8760N (East)
TAI/dhnse 55	Drill Hole Section (Lead + Zinc)	8720N (East)
TAI/dhnse 56	Drill Hole Section (Lead + Zinc)	8680N (East)
TAI/dhnse 57	Drill Hole Section (Lead + Zinc)	8640N (East)
TAI/dhnse 58	Drill Hole Section (Lead + Zinc)	8600N (East)
TAI/dhnse 59	Drill Hole Section (Lead + Zinc)	8520N (East)
TAI/dhnse 60	Drill Hole Section (Lead + Zinc)	8440N (East)
TAI/dhnse 61	Drill Hole Section (Lead + Zinc)	8360N (East)
TAI/dhnse 62	Drill Hole Section (Lead + Zinc)	8360N (East +)

MOBILE HILL PROSPECT

VOLUME 9

GC 015	Soil Geochemistry - Gold
GC 016	Soil Geochemistry - Arsenic
GC 017	Soil Geochemistry - Copper
GC 018	Soil Geochemistry - Lead
GC 019	Soil Geochemistry - Zinc
GC 020	Soil Geochemistry - Silver
MOH/dhpse 99	Drill Hole Location Plan
MOH/dhnse 11	Drill Hole Section (Gold + Arsenic) 11280N
MOH/dhnse 12	Drill Hole Section (Lead + Zinc) 11280N
MOH/dhnse 13	Drill Hole Section (Gold + Arsenic) 11200N
MOH/dhnse 14	Drill Hole Section (Lead + Zinc) 11200N
MOH/dhnse 15	Drill Hole Section (Gold + Arsenic) 11120N
MOH/dhnse 16	Drill Hole Section (Lead + Zinc) 11120N
MOH/dhnse 17	Drill Hole Section (Gold + Arsenic) 11040N
MOH/dhnse 18	Drill Hole Section (Lead + Zinc) 11040N
MOH/dhnse 19	Drill Hole Section (Gold + Arsenic) 10960N
MOH/dhnse 20	Drill Hole Section (Lead + Zinc) 10960N
MOH/dhnse 21	Drill Hole Section (Gold + Arsenic) 10840N
MOH/dhnse 22	Drill Hole Section (Lead + Zinc) 10840N
MOH/dhnse 23	Drill Hole Section (Gold + Arsenic) 10800N
MOH/dhnse 24	Drill Hole Section (Lead + Zinc) 10800N
MOH/dhnse 25	Drill Hole Section (Gold + Arsenic) 10720N
MOH/dhnse 26	Drill Hole Section (Lead + Zinc) 10720N
MOH/dhnse 27	Drill Hole Section (Gold + Arsenic) 10640N
MOH/dhnse 28	Drill Hole Section (Lead + Zinc) 10640N

CONTENTS (Continued ....)

TUSKER CREEK, ADDER POOL, TIGER RISE AND TIGER SOUTH

VOLUME 10

GC 001	Soil Geochemistry - Gold
GC 002	Soil Geochemistry - Arsenic
GC 003	Soil Geochemistry - Copper
GC 004	Soil Geochemistry - Lead
GC 005	Soil Geochemistry - Zinc
GC 006	Soil Geochemistry - Silver
ADDTIG/dhpse 101	Drill Hole Location Plan
dhnse 21 (Addtiger)	Tusker Creek Drill Hole Section (Gold + Arsenic) 19040N
dhnse 22 (Addtiger)	Tusker Creek Drill Hole Section (Lead + Zinc) 19040N
dhnse 23 (Addtiger)	Tusker Creek Drill Hole Section (Gold + Arsenic) 19120N
dhnse 24 (Addtiger)	Tusker Creek Drill Hole Section (Lead + Zinc) 19120N
dhnse 25 (Addtiger)	Tusker Creek Drill Hole Section (Gold + Arsenic) 19200N
dhnse 26 (Addtiger)	Tusker Creek Drill Hole Section (Lead + Zinc) 19200N

VOLUME 11

dhnse 27 (Addtiger)	Tusker Creek Drill Hole Section (Gold + Arsenic) 8290E
dhnse 28 (Addtiger)	Tusker Creek Drill Hole Section (Lead + Zinc) 8290E
dhnse 29 (Addtiger)	Tiger Rise Drill Hole Section (Gold + Arsenic) 17960N
dhnse 30 (Addtiger)	Tiger Rise Drill Hole Section (Lead + Zinc) 17960N
dhnse 31 (Addtiger)	Tiger Rise Drill Hole Section (Gold + Arsenic) 17880N
dhnse 32 (Addtiger)	Tiger Rise Drill Hole Section (Lead + Zinc) 17880N
dhnse 33 (Addtiger)	Tiger Rise Drill Hole Section (Gold + Arsenic) 17800N
dhnse 34 (Addtiger)	Tiger Rise Drill Hole Section (Lead + Zinc) 17800N
dhnse 35 (Addtiger)	Tiger Rise Drill Hole Section (Gold + Arsenic) 17720N
dhnse 36 (Addtiger)	Tiger Rise Drill Hole Section (Lead + Zinc) 17720N
dhnse 37 (Addtiger)	Tiger Rise Drill Hole Section (Gold + Arsenic) 17680N
dhnse 38 (Addtiger)	Tiger Rise Drill Hole Section (Lead + Zinc) 17680N
dhnse 39 (Addtiger)	Tiger Rise Drill Hole Section (Gold + Arsenic) 17640N
dhnse 40 (Addtiger)	Tiger Rise Drill Hole Section (Lead + Zinc) 17640N
dhnse 41 (Addtiger)	Tiger Rise Drill Hole Section (Gold + Arsenic) 17560N
dhnse 42 (Addtiger)	Tiger Rise Drill Hole Section (Lead + Zinc) 17560N
dhnse 43 (Addtiger)	Tiger Rise Drill Hole Section (Gold + Arsenic) 17480N
dhnse 44 (Addtiger)	Tiger Rise Drill Hole Section (Lead + Zinc) 17480N
dhnse 45 (Addtiger)	Adder Pool Drill Hole Section (Gold + Arsenic) 17560N
dhnse 46 (Addtiger)	Adder Pool Drill Hole Section (Lead + Zinc) 17560N
dhnse 47 (Addtiger)	Adder Pool Drill Hole Section (Gold + Arsenic) 17440N
dhnse 48 (Addtiger)	Adder Pool Drill Hole Section (Lead + Zinc) 17440N

CONTENTS (Continued ....)

dhnse 49 (Addtiger) Tiger South Drill Hole Section (Gold + Arsenic) 16960N
dhnse 50 (Addtiger) Tiger South Drill Hole Section (Lead + Zinc) 16960N

KING BROWN FLAT

VOLUME 12

GC 022 Soil Geochemistry - Gold
GC 023 Soil Geochemistry - Arsenic
GC 024 Soil Geochemistry - Copper
GC 025 Soil Geochemistry - Lead
GC 026 Soil Geochemistry - Zinc
GC 027 Soil Geochemistry - Silver

KBF/dhpse 97 Drill Hole Location Plan

KBF/dhnse 11 Drill Hole Section (Gold + Arsenic) 3760N (West)
KBF/dhnse 12 Drill Hole Section (Lead + Zinc) 3760N (West)
KBF/dhnse 13 Drill Hole Section (Gold + Arsenic) 3760N (Central)
KBF/dhnse 14 Drill Hole Section (Lead + Zinc) 3760N (Central)
KBF/dhnse 15 Drill Hole Section (Gold + Arsenic) 3680N (Central)
KBF/dhnse 16 Drill Hole Section (Lead + Zinc) 3680N (Central)
KBF/dhnse 17 Drill Hole Section (Gold + Arsenic) 3680N (East)
KBF/dhnse 18 Drill Hole Section (Lead + Zinc) 3680N (East)
KBF/dhnse 19 Drill Hole Section (Gold + Arsenic) 3600N (Central)
KBF/dhnse 20 Drill Hole Section (Lead + Zinc) 3600N (Central)
KBF/dhnse 21 Drill Hole Section (Gold + Arsenic) 3600N (East)
KBF/dhnse 22 Drill Hole Section (Lead + Zinc) 3600N (East)

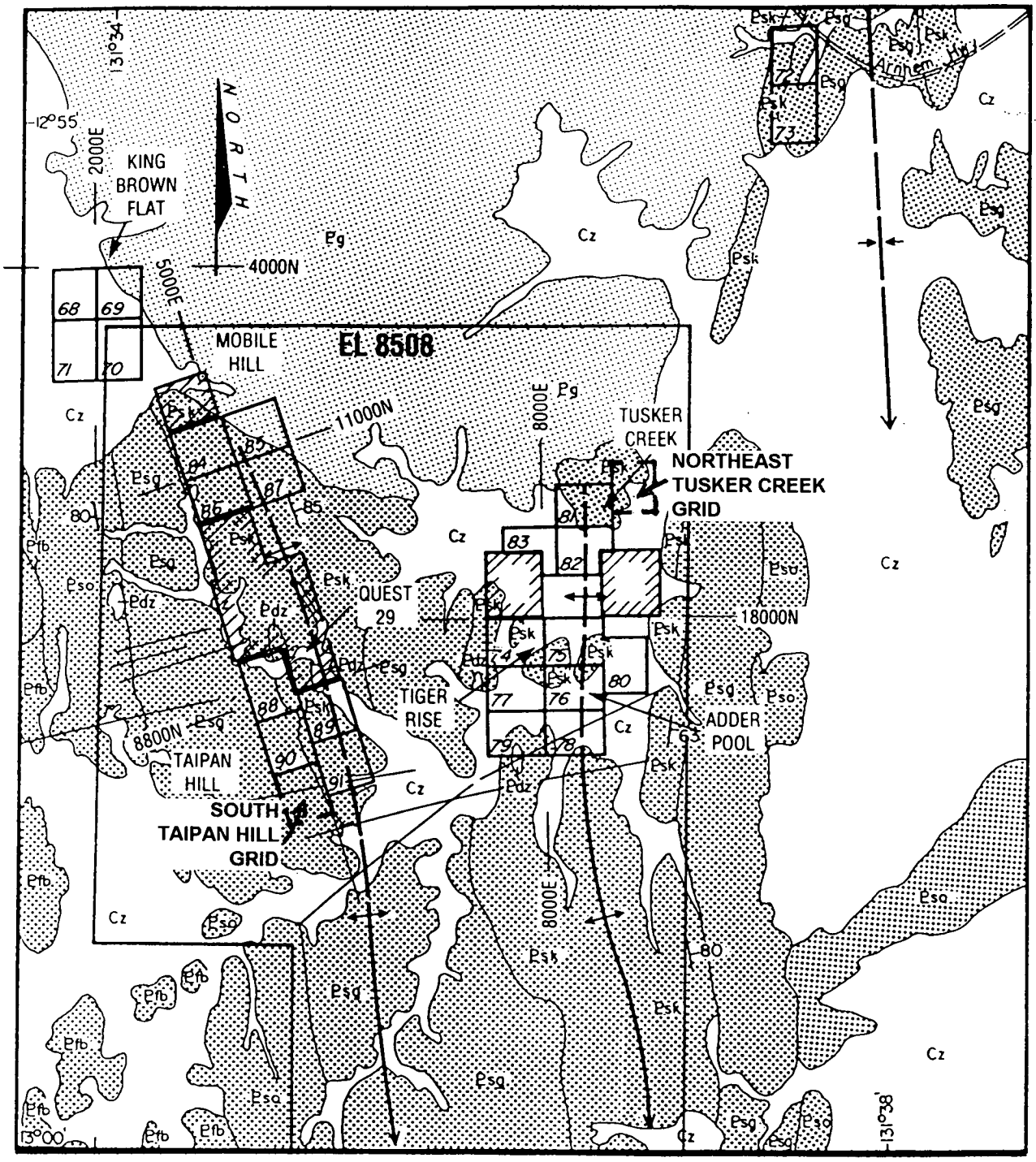

REFERENCE

Cz Cainozoic cover

EARLY PROTEROZOIC

Pg Mount Bundey Granite

Pdz Zamu Dolerite

FINNISS RIVER GROUP

Pfb Burrell Creek Formation

SOUTH ALLIGATOR GROUP

Pso Mount Bonnie Formation

Psg Gerowie Tuff

Psk Koolpin Formation

Lineaments associated with Marrakai - Coirwong Flexure Zone

Syncline / Anticline — showing trend of plunge of axis

80 Strike and dip

80 Mineral claims held by Pinnacle Mining NL

Arnhem highway

EL 8508

Mining Leases (Kakadu Resources Ltd)

2000N Local Field Grid Reference

0 1 2 3 4 km

SCALE

MT BUNDEY PROJECT
EL 8508 LOCALITY MAP

After BMR: Mary River - Point Stuart Sheet (SE of Darwin SD 52-4)

FIGURE 2

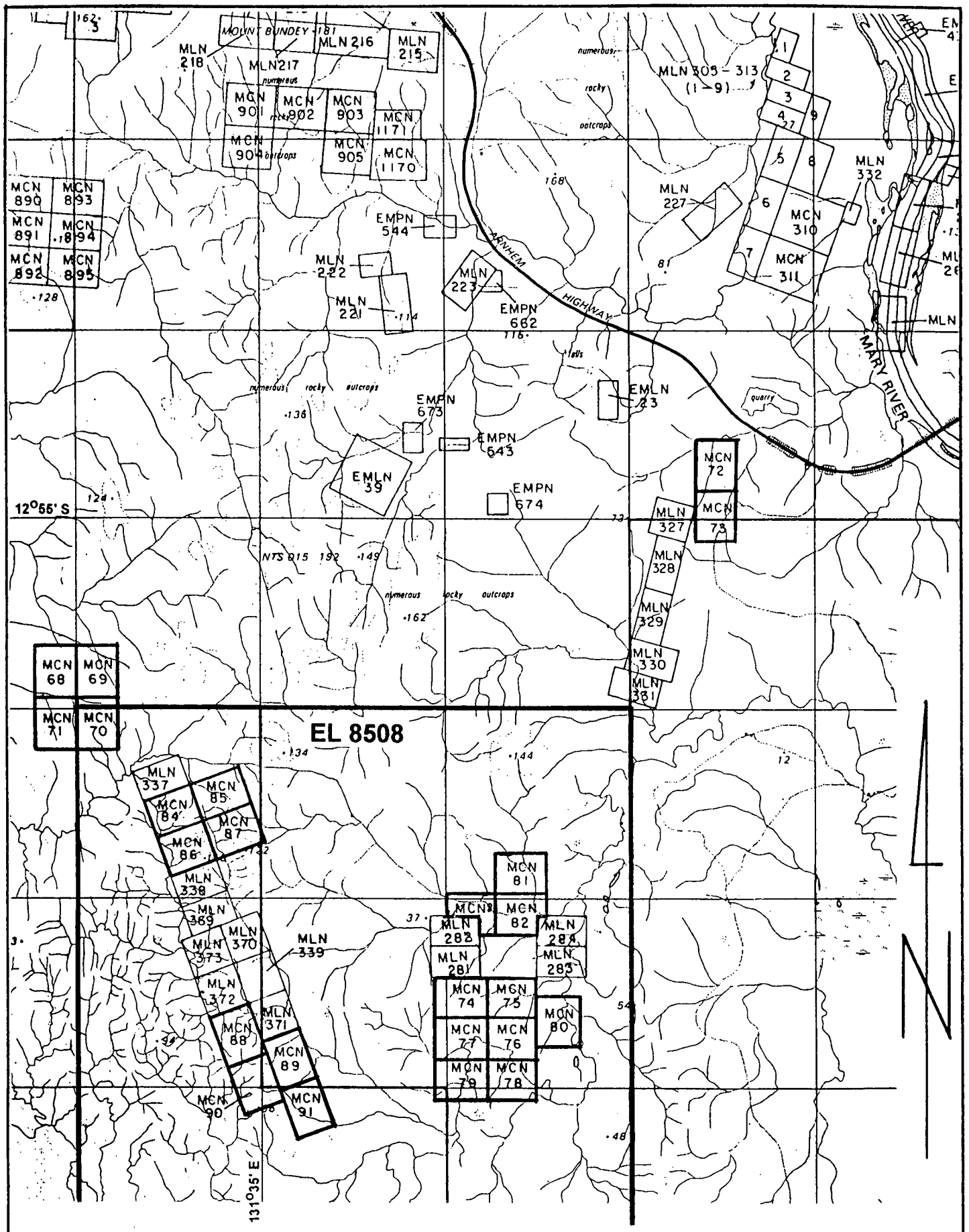

PINNACLE MINING NL
MT BUNDEY PROJECT
EL 8508
ACCESS MAP

Part of Dept Mines and Energy Mining Tenure Plan: MT BUNDEY 8/6 - III (SE Darwin SD 52-4)

FIGURE 3

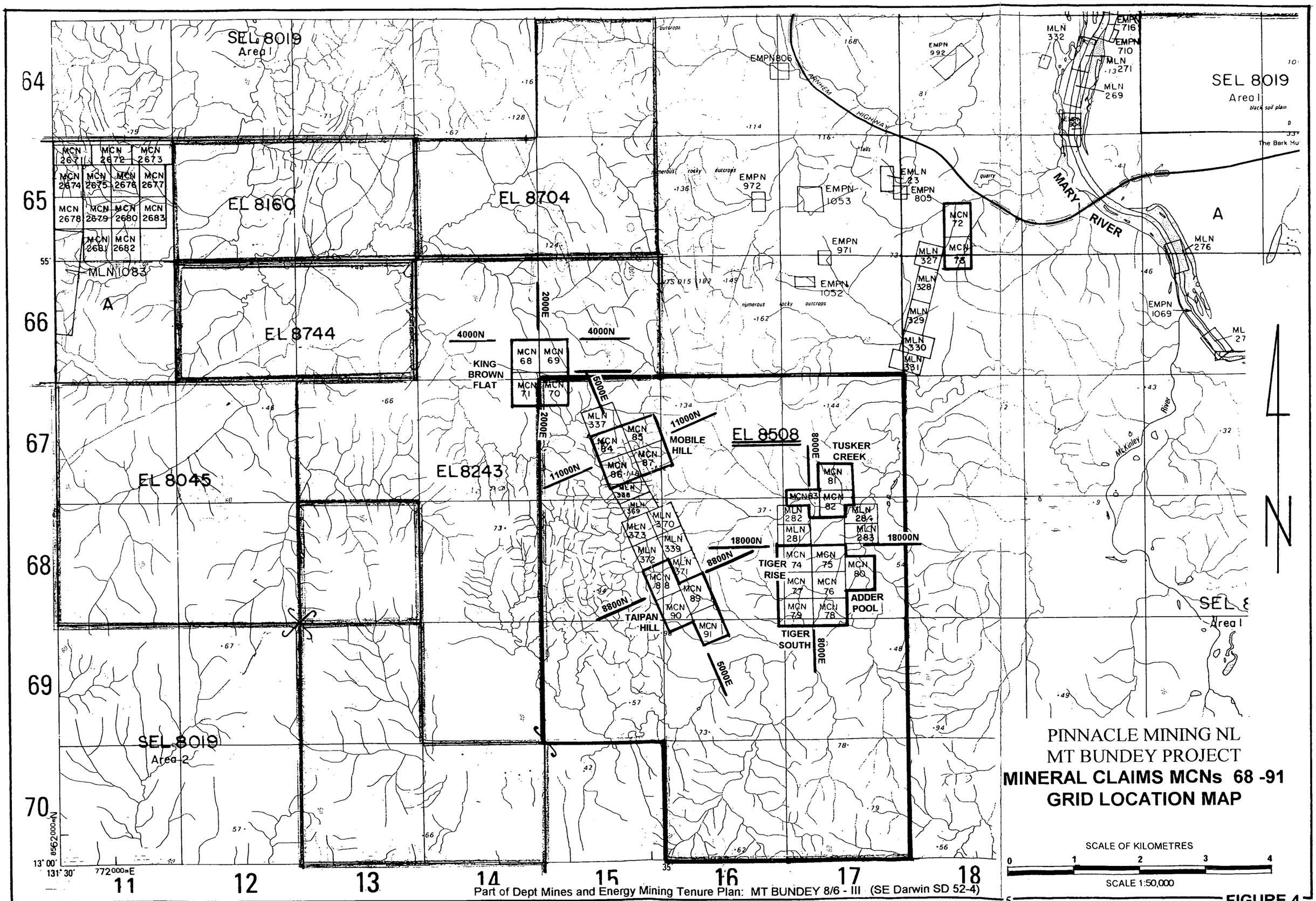
SEL 8019
Area 1
EL 8160
EL 8704
EL 8744
EL 8045
EL 8243
EL 8508
SEL 8019
Area 2
SEL 8019
Area 1
MCN 2671
MCN 2672
MCN 2673
MCN 2674
MCN 2675
MCN 2676
MCN 2677
MCN 2678
MCN 2679
MCN 2680
MCN 2683
MCN 2681
MCN 2682
MLN 1083
A
KING BROWN FLAT
MCN 68
MCN 69
MCN 71
MCN 70
MOBILE HILL
MLN 337
MCN 84
MCN 85
MCN 87
MCN 86
MLN 338
MLN 369
MLN 370
MLN 373
MLN 339
MLN 372
MLN 371
MCN 88
MCN 89
MCN 90
MCN 91
TAIPAN HILL
TUSKER CREEK
MCN 81
MCN 83
MCN 82
MLN 282
MLN 281
MLN 284
MLN 283
TIGER RISE
MCN 74
MCN 75
MCN 77
MCN 76
MCN 79
MCN 78
ADDER POOL
MCN 80
TIGER SOUTH
EMPN 806
EMPN 992
EMPN 972
EMPN 1053
EMLN 23
EMPN 809
EMPN 971
EMPN 1052
MCN 72
MCN 73
MLN 327
MLN 328
MLN 329
MLN 330
MLN 331
MLN 332
EMPN 716
EMPN 710
MLN 271
MLN 269
MLN 276
EMPN 1069
ARNHEM HIGHWAY
MARY RIVER
McKinley River
The Bark Hut
4000N
2000E
5000E
11000N
8000E
18000N
8800N
N
PINNACLE MINING NL
MT BUNDEY PROJECT
MINERAL CLAIMS MCNs 68 -91
GRID LOCATION MAP
SCALE OF KILOMETRES
0 1 2 3 4
SCALE 1:50,000
Part of Dept Mines and Energy Mining Tenure Plan: MT BUNDEY 8/6 - III (SE Darwin SD 52-4)
64
65
66
67
68
69
70
11
12
13
14
15
16
17
18
13° 00'
131° 30'
772000mE
8562000mN

FIGURE 4

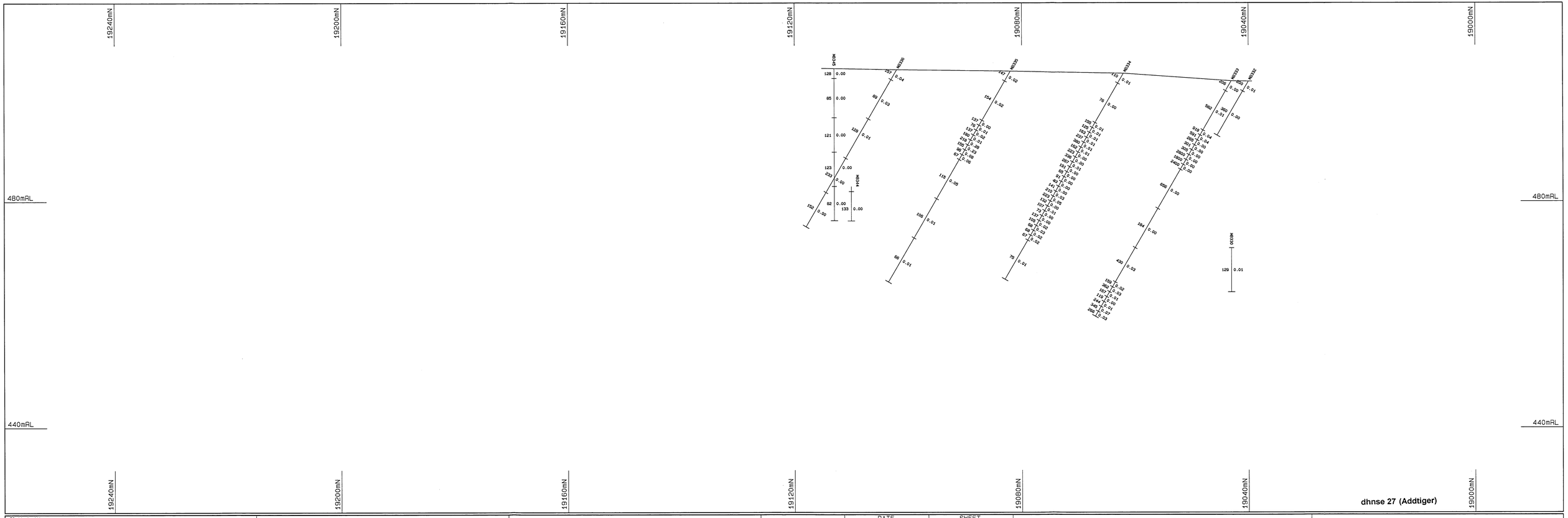

Plotted with

MICROMINE
Resources Software
Perth, Australia
Tel +61 9 389 8722
Fax +61 9 386 7462

DWG No: DHNSE 27 (Addtiger)
Prepared by: Vince Roberts & Associates Pty Ltd
Drawn: V T Roberts
Date: March 1995
Additions:
Revisions:

BEARING OF SECTION: 357 Deg Magnetic
(FACING EAST)

LHS OF DRILL HOLE: Arsenic Assay (ppm, by AAS)
RHS OF DRILL HOLE: g/t Au (fire assay)
ASSAYS: by Assaycorp, Pine Creek NT

Scale	DATE	SHEET
1:250	31/03/95	1 of 1
	REF No. 1	

0 20 40m

PINNACLE MINING NL
MT BUNDEY PROJECT
Northern Territory

TUSKER CREEK PROSPECT
1994 RAB Drilling
SECTION: 8290 E

CR95/674K 1

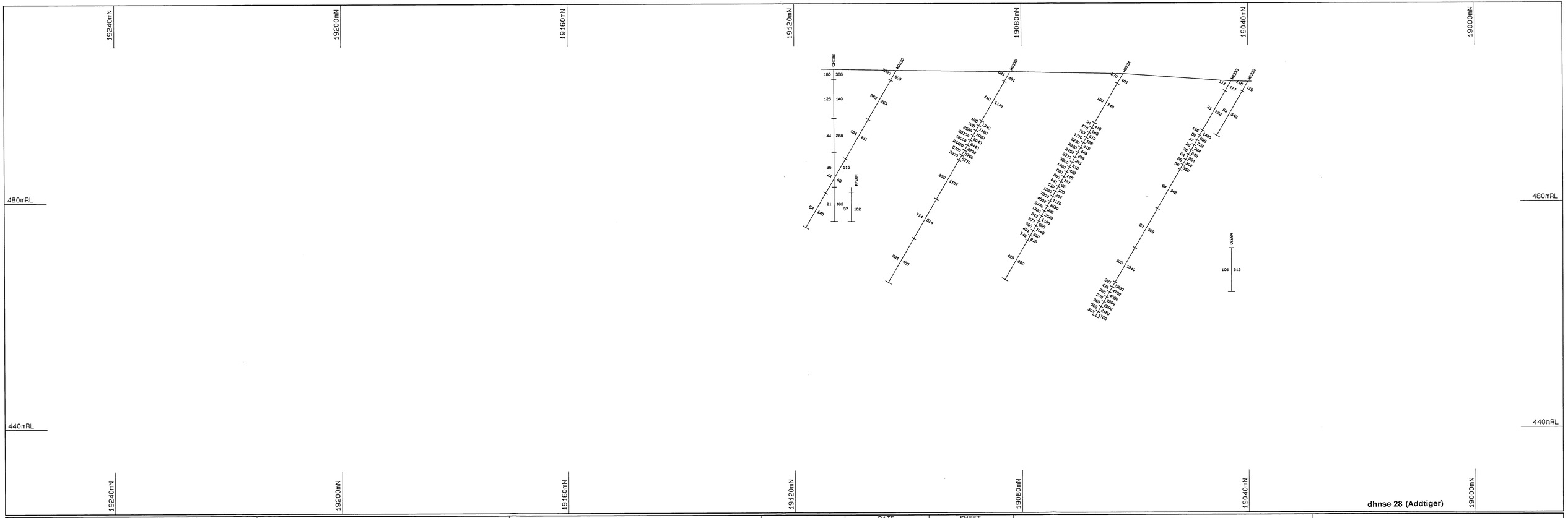

Plotted with

MICROMINE
Resources Software
Perth, Australia
Tel +61 9 389 8722
Fax +61 9 386 7462

DWG No: DHNSE 28 (Addtiger)
Prepared by: Vince Roberts & Associates Pty Ltd
Drawn: V T Roberts
Date: March 1995
Additions:
Revisions:

BEARING OF SECTION: 357 Deg Magnetic
(FACING EAST)

LHS OF DRILL HOLE: Lead Assay (ppm or % Pb)
RHS OF DRILL HOLE: Zinc Assay (ppm or % Zn)
ASSAYS: AAS by Assaycorp, Pine Creek NT

Scale	DATE	SHEET
1:250	31/03/95	1 of 1
	REF No.	
	1	

0 20 40m

PINNACLE MINING NL
MT BUNDEY PROJECT
Northern Territory

TUSKER CREEK PROSPECT
1994 RAB Drilling
SECTION: 8290 E

CR95/674K !

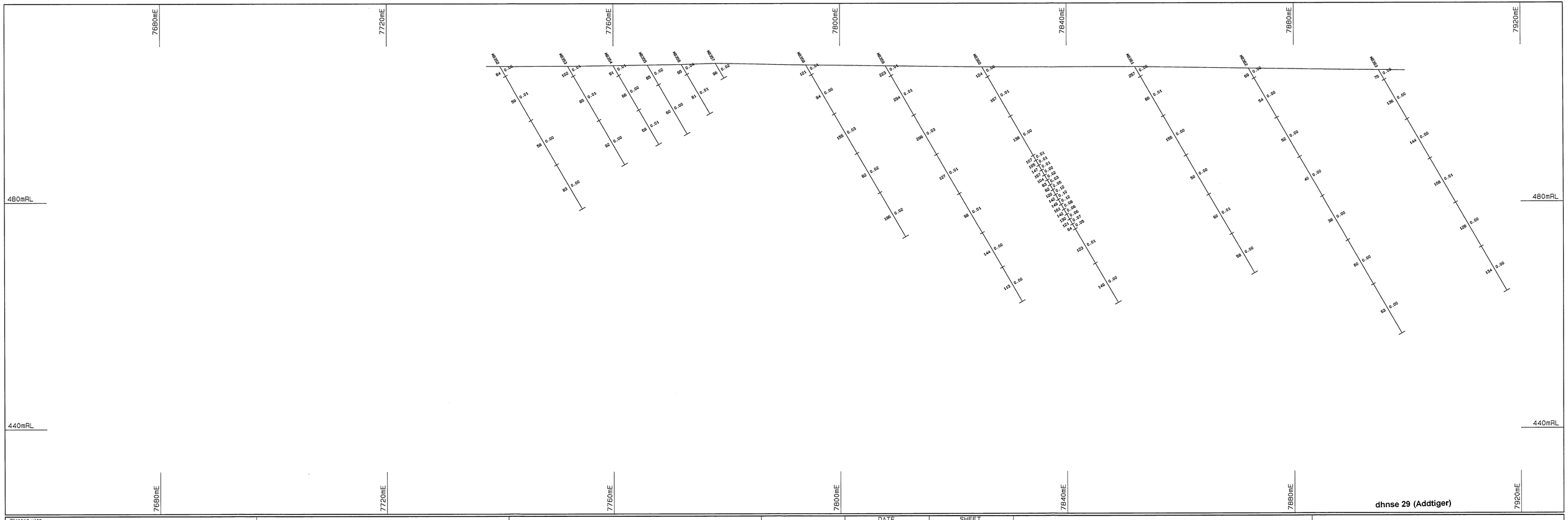

dhnse 29 (Addtiger)

Plotted with

MICROMINE
Resources Software
Perth, Australia
Tel +61 9 386 8722
Fax +61 9 386 7462

DWG No: DHNSE 29 (Addtiger)
Prepared by: Vince Roberts & Associates Pty Ltd
Drawn: V T Roberts
Date: March 1995
Additions:
Revisions:

BEARING OF SECTION: 087 Deg Magnetic
(FACING NORTH)

LHS OF DRILL HOLE: Arsenic Assay (ppm, by AAS)
RHS OF DRILL HOLE: g/t Au (fire assay)
ASSAYS: by Assaycorp, Pine Creek NT

Scale	DATE	SHEET
1:250	31/03/95	1 of 1
	REF No. 1	

0 20 40m

PINNACLE MINING NL
MT BUNDEY PROJECT
Northern Territory

TIGER RISE PROSPECT
1994 RAB Drilling
SECTION: 17960 N

CR95/674K

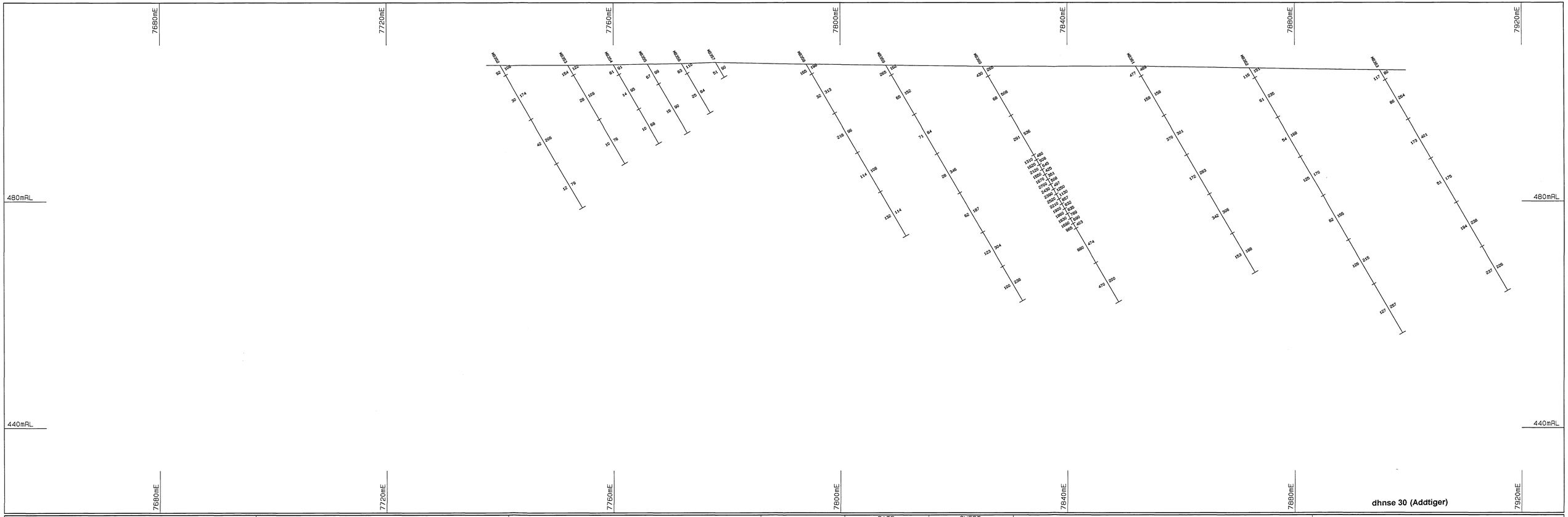

Plotted with

MICROMINE
Resources Software
Perth, Australia
Tel +61 9 389 9722
Fax +61 9 386 7462

DWG No: DHNSE 30 (Addtiger)
Prepared by: Vince Roberts & Associates Pty Ltd
Drawn: V T Roberts
Date: March 1995
Additions:
Revisions:

BEARING OF SECTION: 087 Deg Magnetic
(FACING NORTH)

LHS OF DRILL HOLE: Lead Assay (ppm or % Pb)
RHS OF DRILL HOLE: Zinc Assay (ppm or % Zn)
ASSAYS: AAS by Assaycorp, Pine Creek NT

Scale	DATE	SHEET
1: 250	31/03/95	1 of 1
	REF No.	
	1	

0 20 40m

PINNACLE MINING NL
MT BUNDEY PROJECT
Northern Territory

TIGER RISE PROSPECT
1994 RAB Drilling
SECTION: 17960 N

CR95/674K 1

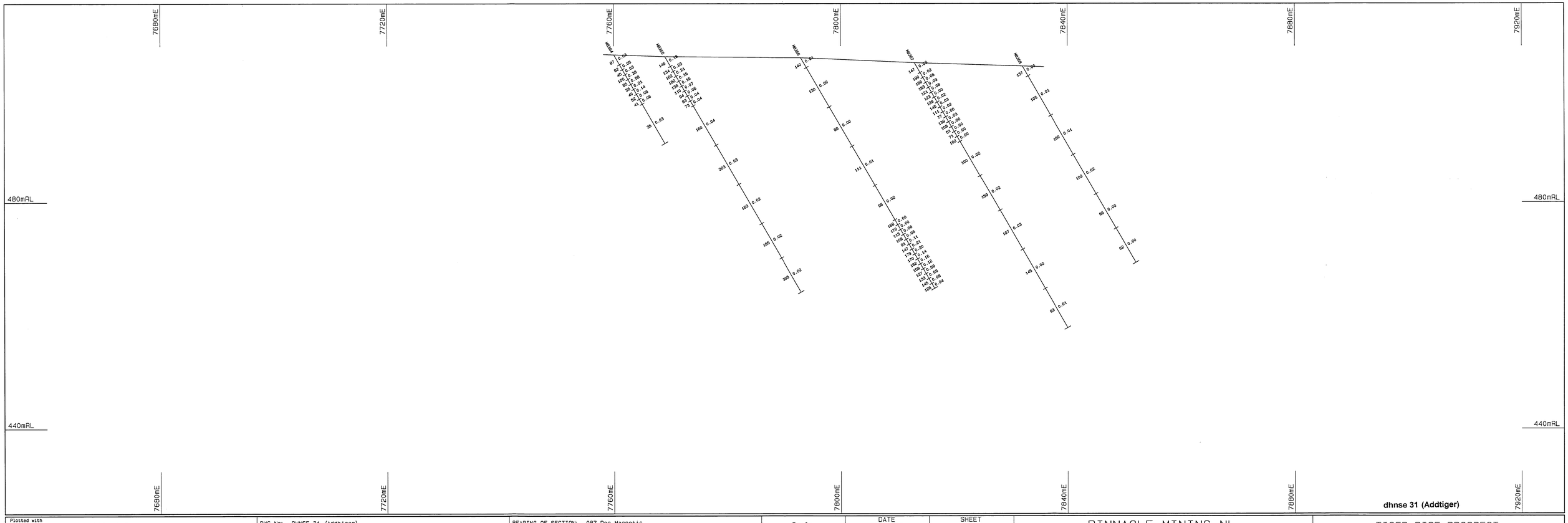

Plotted with

MICROMINE
Resources Software
Perth, Australia
Tel +61 9 389 8722
Fax +61 9 386 7462

DWG No: DHNSE 31 (Addtiger)
Prepared by: Vince Roberts & Associates Pty Ltd
Drawn: V T Roberts
Date: March 1995
Additions:
Revisions:

BEARING OF SECTION: 087 Deg Magnetic
(FACING NORTH)

LHS OF DRILL HOLE: Arsenic Assay (ppm, by AAS)
RHS OF DRILL HOLE: g/t Au (fire assay)
ASSAYS: by Assaycorp, Pine Creek NT

Scale	DATE	SHEET
1:250	31/03/95	1 of 1
	REF No.	
	1	

0 20 40m

PINNACLE MINING NL
MT BUNDEY PROJECT
Northern Territory

TIGER RISE PROSPECT
1994 RAB Drilling
SECTION: 17880 N

CR95/674K

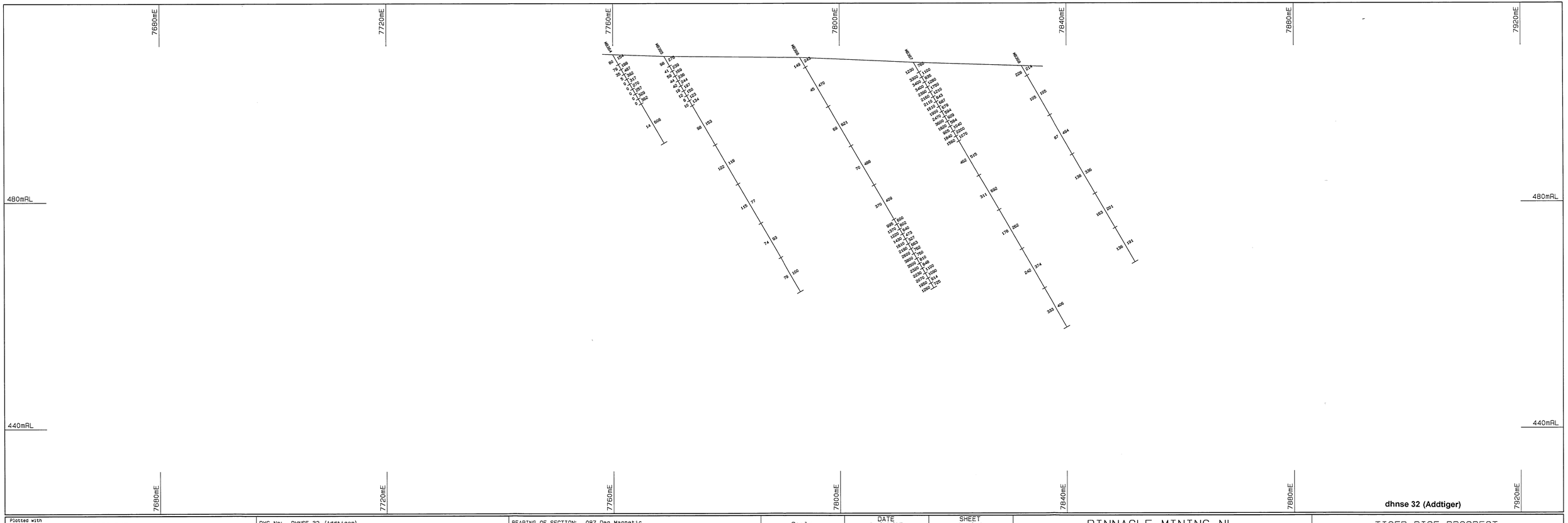

Plotted with

MICROMINE
Resources Software
Perth, Australia
Tel +61 9 389 8722
Fax +61 9 386 7462

DWG No: DHNSE 32 (Addtiger)
Prepared by: Vince Roberts & Associates Pty Ltd
Drawn: V T Roberts
Date: March 1995
Additions:
Revisions:

BEARING OF SECTION: 087 Deg Magnetic
(FACING NORTH)

LHS OF DRILL HOLE: Lead Assay (ppm or % Pb)
RHS OF DRILL HOLE: Zinc Assay (ppm or % Zn)
ASSAYS: AAS by Assaycorp, Pine Creek NT

Scale	DATE	SHEET
1:250	31/03/95	1 of 1
	REF No. 1	

0 20 40m

PINNACLE MINING NL
MT BUNDEY PROJECT
Northern Territory

TIGER RISE PROSPECT
1994 RAB Drilling
SECTION: 17880 N

CR95/674K

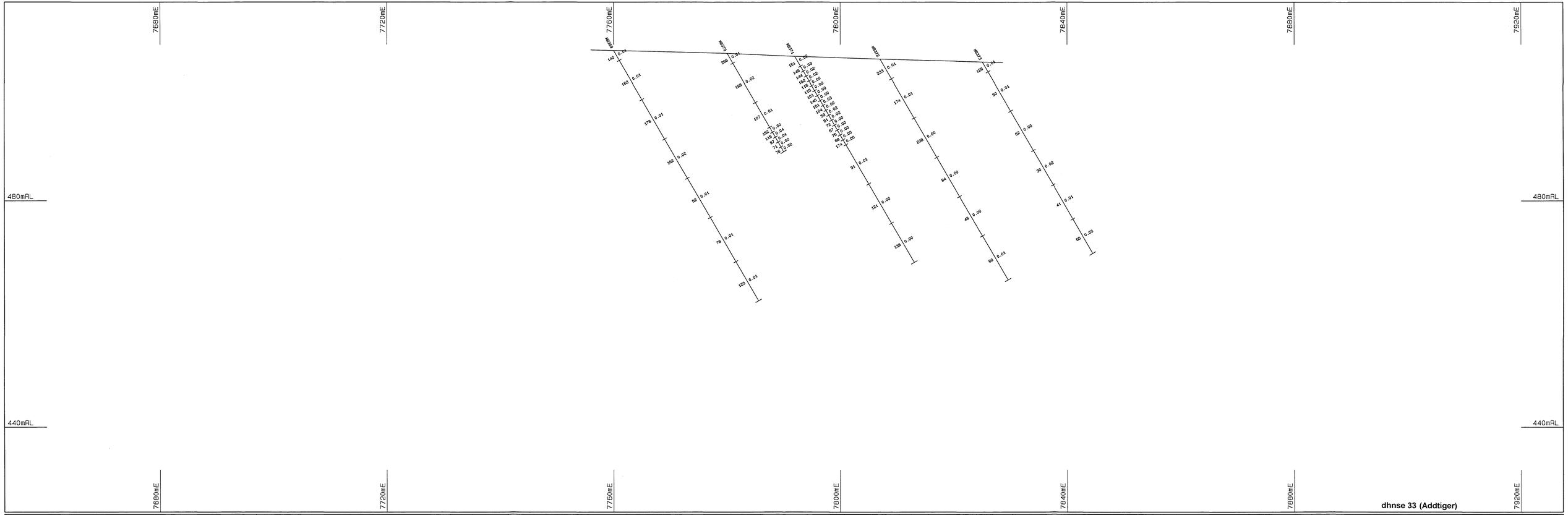

Plotted with

MICROMINE
Resources Software
Perth, Australia
Tel +61 9 389 8722
Fax +61 9 385 7462

DWG No: DHNSE 33 (Addtiger)
Prepared by: Vince Roberts & Associates Pty Ltd
Drawn: V T Roberts
Date: March 1995
Additions:
Revisions:

BEARING OF SECTION: 087 Deg Magnetic
(FACING NORTH)

LHS OF DRILL HOLE: Arsenic Assay (ppm, by AAS)
RHS OF DRILL HOLE: g/t Au (fire assay)
ASSAYS: by Assaycorp, Pine Creek NT

Scale	DATE 31/03/95	SHEET 1 of 1
1: 250	REF No. 1	

0 20 40m

PINNACLE MINING NL
MT BUNDEY PROJECT
Northern Territory

TIGER RISE PROSPECT
1994 RAB Drilling
SECTION: 17800 N

CR95/674K

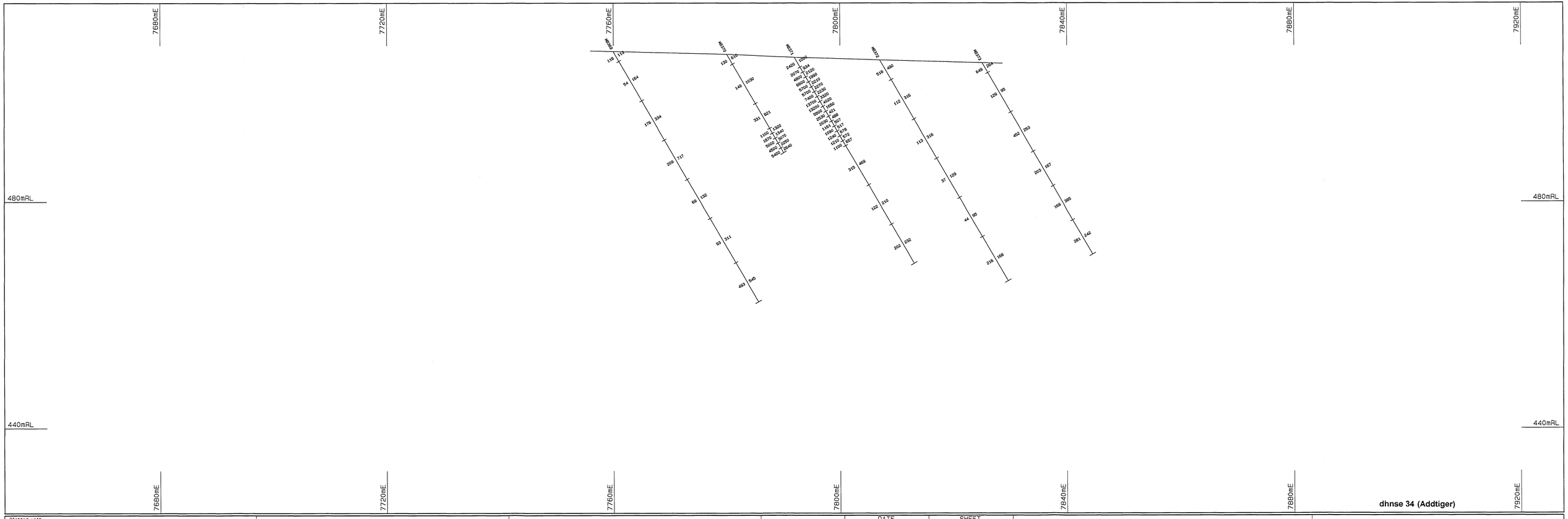

Plotted with MICROMINE
Resources Software
Perth, Australia
Tel +61 9 389 8722
Fax +61 9 386 7462

DWG No: DHNSE 34 (Addtiger)
Prepared by: Vince Roberts & Associates Pty Ltd
Drawn: V T Roberts
Date: March 1995
Additions:
Revisions:

BEARING OF SECTION: 087 Deg Magnetic
(FACING NORTH)

LHS OF DRILL HOLE: Lead Assay (ppm or % Pb)
RHS OF DRILL HOLE: Zinc Assay (ppm or % Zn)
ASSAYS: AAS by Assaycorp, Pine Creek NT

Scale	DATE	SHEET
1:250	31/03/95	1 of 1
	REF No. 1	

0 20 40m

PINNACLE MINING NL
MT BUNDEY PROJECT
Northern Territory

TIGER RISE PROSPECT
1994 RAB Drilling
SECTION: 17800 N

CR95/674K

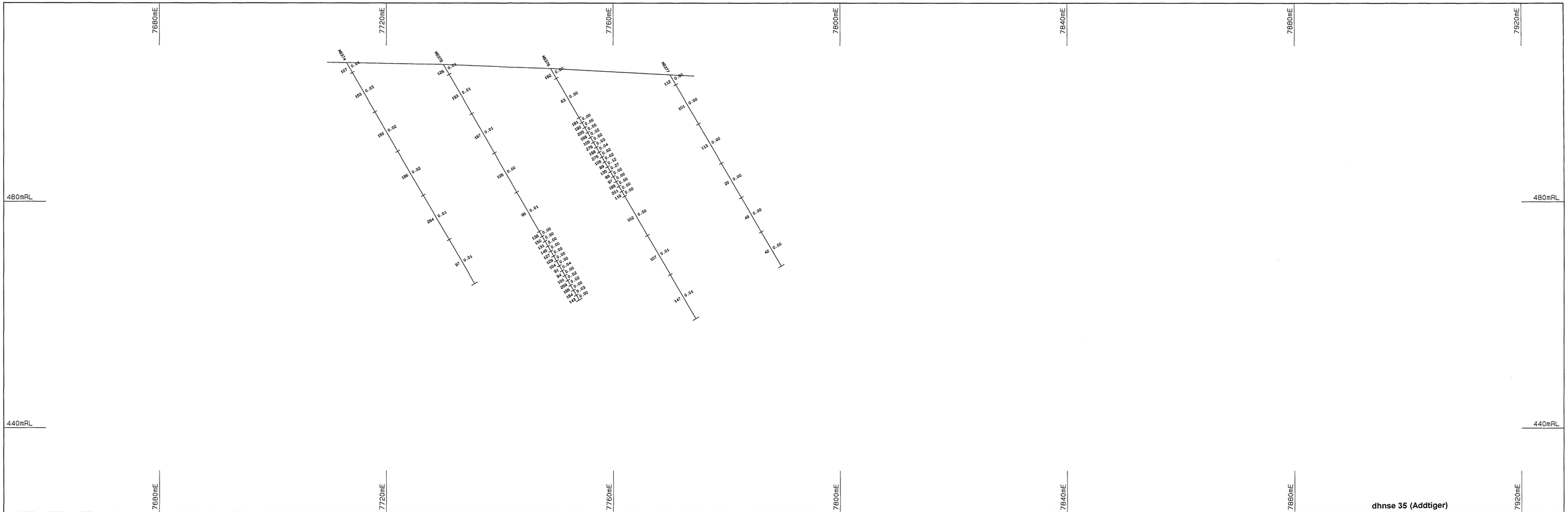

Plotted with

MICROMINE
Resources Software
Perth, Australia
Tel +61 9 389 9722
Fax +61 9 386 7462

DWG No: DHNSE 35 (Addtiger)
Prepared by: Vince Roberts & Associates Pty Ltd
Drawn: V T Roberts
Date: March 1995
Additions:
Revisions:

BEARING OF SECTION: 087 Deg Magnetic
(FACING NORTH)

LHS OF DRILL HOLE: Arsenic Assay (ppm, by AAS)
RHS OF DRILL HOLE: g/t Au (fire assay)
ASSAYS: by Assaycorp, Pine Creek NT

Scale	DATE	SHEET
1:250	31/03/95	1 of 1
	REF No.	
	1	

0 20 40m

PINNACLE MINING NL
MT BUNDEY PROJECT
Northern Territory

TIGER RISE PROSPECT
1994 RAB Drilling
SECTION: 17720 N

CR95/674K 1

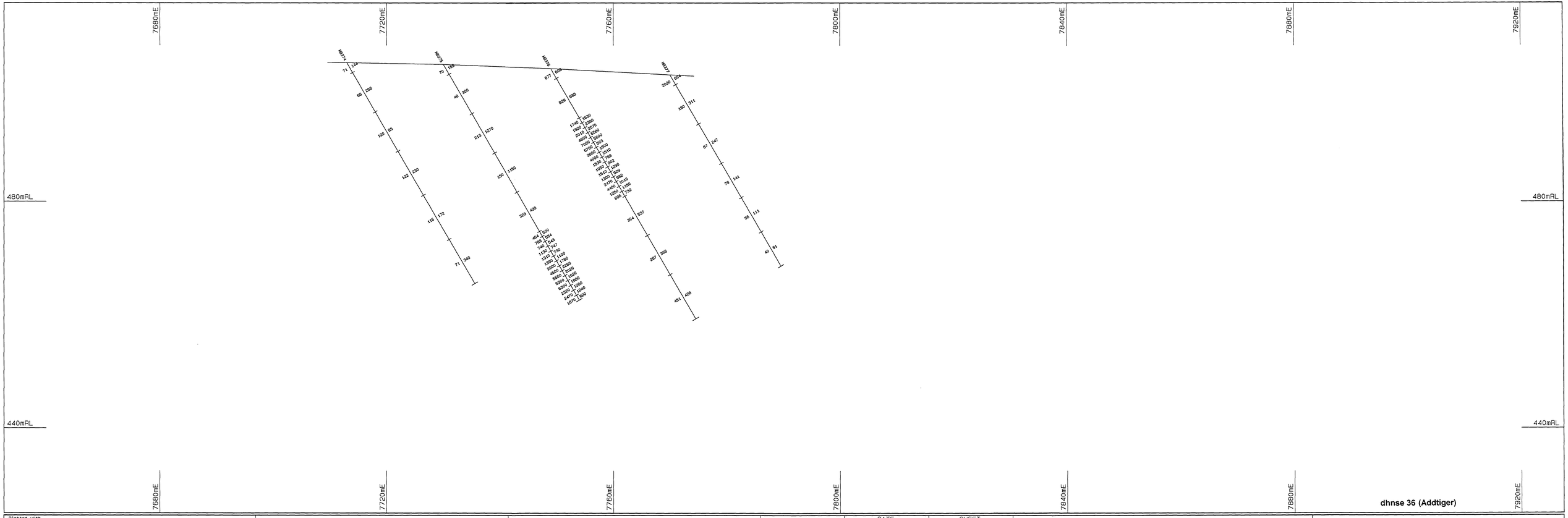

Plotted with

MICROMINE
Resources Software
Perth, Australia
Tel +61 9 389 8722
Fax +61 9 386 7462

DWG No: DHNSE 36 (Addtiger)
Prepared by: Vince Roberts & Associates Pty Ltd
Drawn: V T Roberts
Date: March 1995
Additions:
Revisions:

BEARING OF SECTION: 087 Deg Magnetic
(FACING NORTH)

LHS OF DRILL HOLE: Lead Assay (ppm or % Pb)
RHS OF DRILL HOLE: Zinc Assay (ppm or % Zn)
ASSAYS: AAS by Assaycorp, Pine Creek NT

Scale	DATE	SHEET
1:250	31/03/95	1 of 1
	REF No. 1	

0 20 40m

PINNACLE MINING NL
MT BUNDEY PROJECT
Northern Territory

TIGER RISE PROSPECT
1994 RAB Drilling
SECTION: 17720 N

CR95/674K



Plotted with

MICROMINE
Resources Software
Perth, Australia
Tel +61 9 389 8722
Fax +61 9 386 7462

DWG No: DHNSE 37 (Addtiger)
Prepared by: Vince Roberts & Associates Pty Ltd
Drawn: V T Roberts
Date: March 1995
Additions:
Revisions:

BEARING OF SECTION: 087 Deg Magnetic
(FACING NORTH)

LHS OF DRILL HOLE: Arsenic Assay (ppm, by AAS)
RHS OF DRILL HOLE: g/t Au (fire assay)
ASSAYS: by Assaycorp, Pine Creek NT

Scale	DATE	SHEET
1:250	31/03/95	1 of 1
	REF No.	
	1	

0 20 40m

PINNACLE MINING NL
MT BUNDEY PROJECT
Northern Territory

TIGER RISE PROSPECT
1994 RAB Drilling
SECTION: 17680 N

CR95/674K



Plotted with

MICROMINE
Resources Software
Perth, Australia
Tel +61 9 389 8722
Fax +61 9 386 7462

DWG No: DHNSE 38 (Addtiger)
Prepared by: Vince Roberts & Associates Pty Ltd
Drawn: V T Roberts
Date: March 1995
Additions:
Revisions:

BEARING OF SECTION: 087 Deg Magnetic (FACING NORTH)

LHS OF DRILL HOLE: Lead Assay (ppm or % Pb)
RHS OF DRILL HOLE: Zinc Assay (ppm or % Zn)
ASSAYS: AAS by Assaycorp, Pine Creek NT

Scale	DATE	SHEET
1:250	31/03/95	1 of 1
	REF No. 1	

0 20 40m

PINNACLE MINING NL
MT BUNDEY PROJECT
Northern Territory

TIGER RISE PROSPECT
1994 RAB Drilling
SECTION: 17680 N

CR95/674K

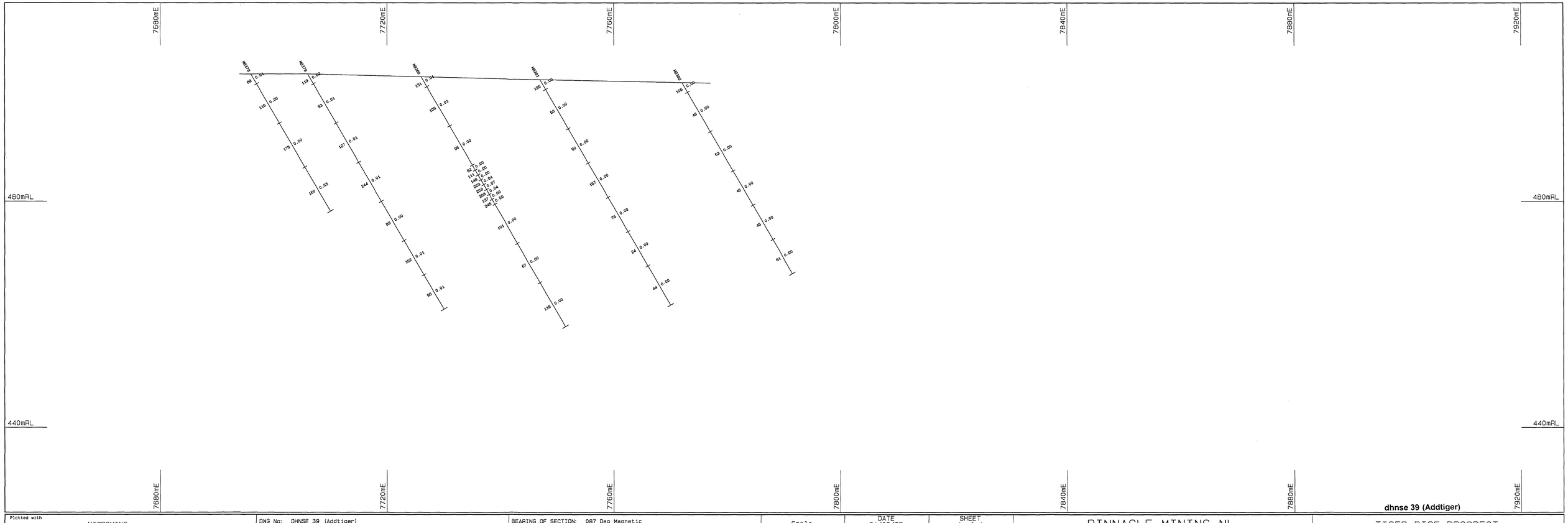

Plotted with

MICROMINE
Resources Software
Perth, Australia
Tel +61 9 389 8722
Fax +61 9 386 7462

DWG No: DHNSE 39 (Addtiger)
Prepared by: Vince Roberts & Associates Pty Ltd
Drawn: V T Roberts
Date: March 1995
Additions:
Revisions:

BEARING OF SECTION: 087 Deg Magnetic
(FACING NORTH)

LHS OF DRILL HOLE: Arsenic Assay (ppm, by AAS)
RHS OF DRILL HOLE: g/t Au (fire assay)
ASSAYS: by Assaycorp, Pine Creek NT

Scale	DATE	SHEET
1: 250	31/03/95	1 of 1
	REF No. 1	

0 20 40m

PINNACLE MINING NL
MT BUNDEY PROJECT
Northern Territory

TIGER RISE PROSPECT
1994 RAB Drilling
SECTION: 17640 N

CR95/674K

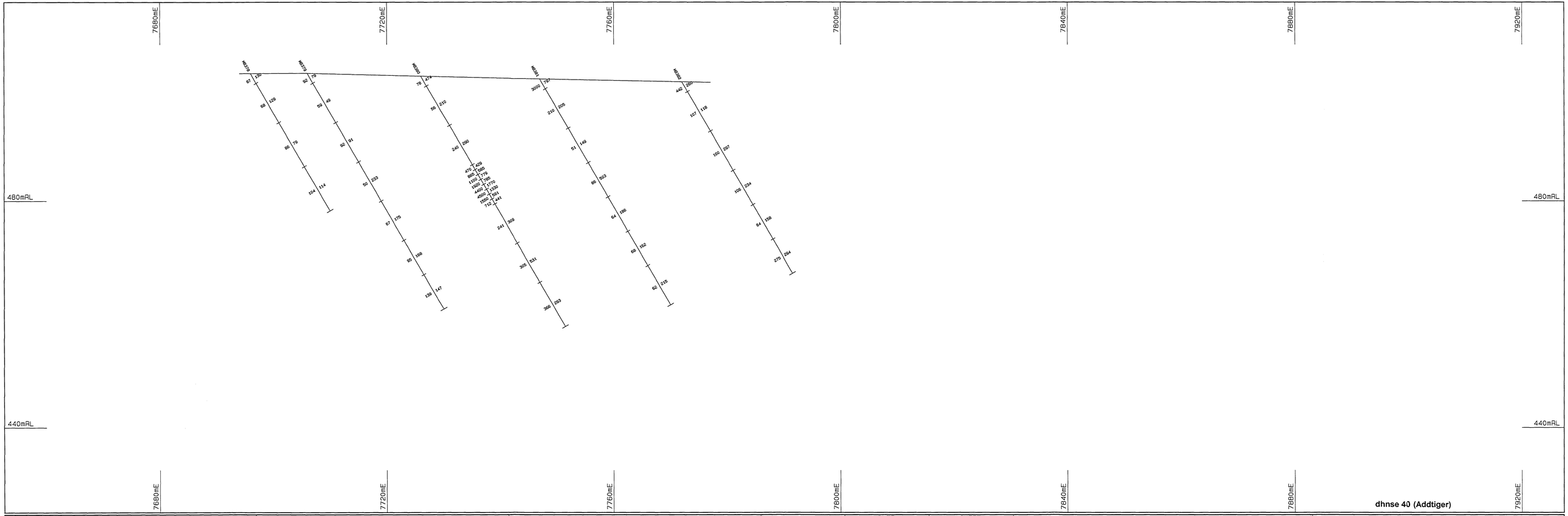

Plotted with

MICROMINE
Resources Software
Perth, Australia
Tel +61 9 389 8722
Fax +61 9 389 7462

DWG No: DHNSE 40 (Addtiger)
Prepared by: Vince Roberts & Associates Pty Ltd
Drawn: V T Roberts
Date: March 1995
Additions:
Revisions:

BEARING OF SECTION: 087 Deg Magnetic
(FACING NORTH)

LHS OF DRILL HOLE: Lead Assay (ppm or % Pb)
RHS OF DRILL HOLE: Zinc Assay (ppm or % Zn)
ASSAYS: AAS by Assaycorp, Pine Creek NT

Scale	DATE	SHEET
1:250	31/03/95	1 of 1
	REF No. 1	

0 20 40m

PINNACLE MINING NL
MT BUNDEY PROJECT
Northern Territory

TIGER RISE PROSPECT
1994 RAB Drilling
SECTION: 17640 N

CR95/674K

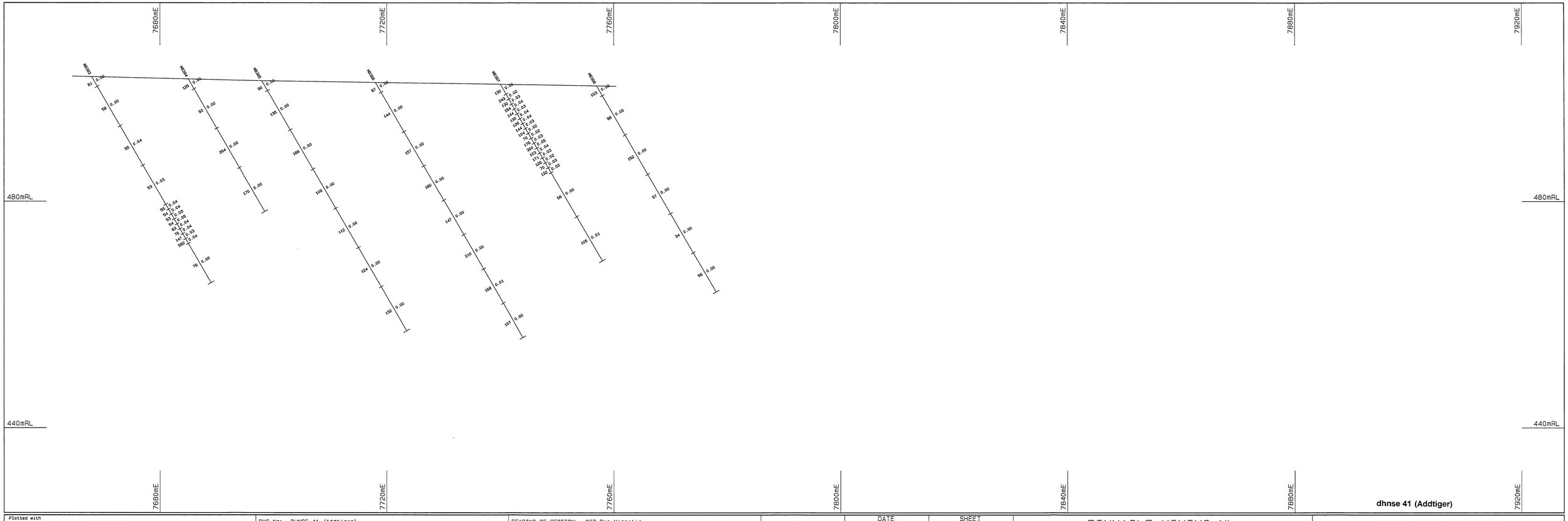

Plotted with

MICROMINE
Resources Software
Perth, Australia
Tel +61 9 389 8722
Fax +61 9 386 7462

DWG No: DHNSE 41 (Addtiger)
Prepared by: Vince Roberts & Associates Pty Ltd
Drawn: V T Roberts
Date: March 1995
Additions:
Revisions:

BEARING OF SECTION: 087 Deg Magnetic
(FACING NORTH)

LHS OF DRILL HOLE: Arsenic Assay (ppm, by AAS)
RHS OF DRILL HOLE: g/t Au (fire assay)
ASSAYS: by Assaycorp, Pine Creek NT

Scale	DATE	SHEET
1: 250	31/03/95	1 of 1
	REF No.	
	1	

0 20 40m

PINNACLE MINING NL
MT BUNDEY PROJECT
Northern Territory

TIGER RISE PROSPECT
1994 RAB Drilling
SECTION: 17560 N

CR95/674K 1

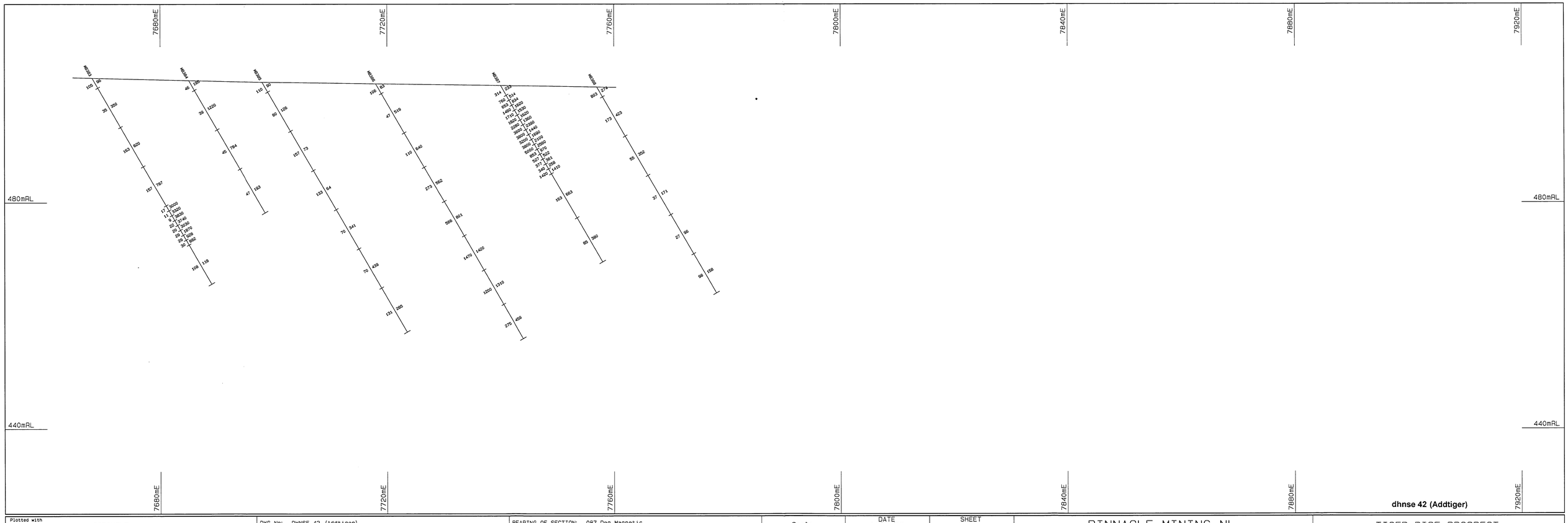

Plotted with

MICROMINE
Resources Software
Perth, Australia
Tel +61 9 389 8722
Fax +61 9 386 7462

DWG No: DHNSE 42 (Addtiger)
Prepared by: Vince Roberts & Associates Pty Ltd
Drawn: V T Roberts
Date: March 1995
Additions:
Revisions:

BEARING OF SECTION: 087 Deg Magnetic
(FACING NORTH)

LHS OF DRILL HOLE: Lead Assay (ppm or % Pb)
RHS OF DRILL HOLE: Zinc Assay (ppm or % Zn)
ASSAYS: AAS by Assaycorp, Pine Creek NT

Scale	DATE	SHEET
1:250	31/03/95	1 of 1
	REF No.	
	1	

0 20 40m

PINNACLE MINING NL
MT BUNDEY PROJECT
Northern Territory

TIGER RISE PROSPECT
1994 RAB Drilling
SECTION: 17560 N

CR95/674K

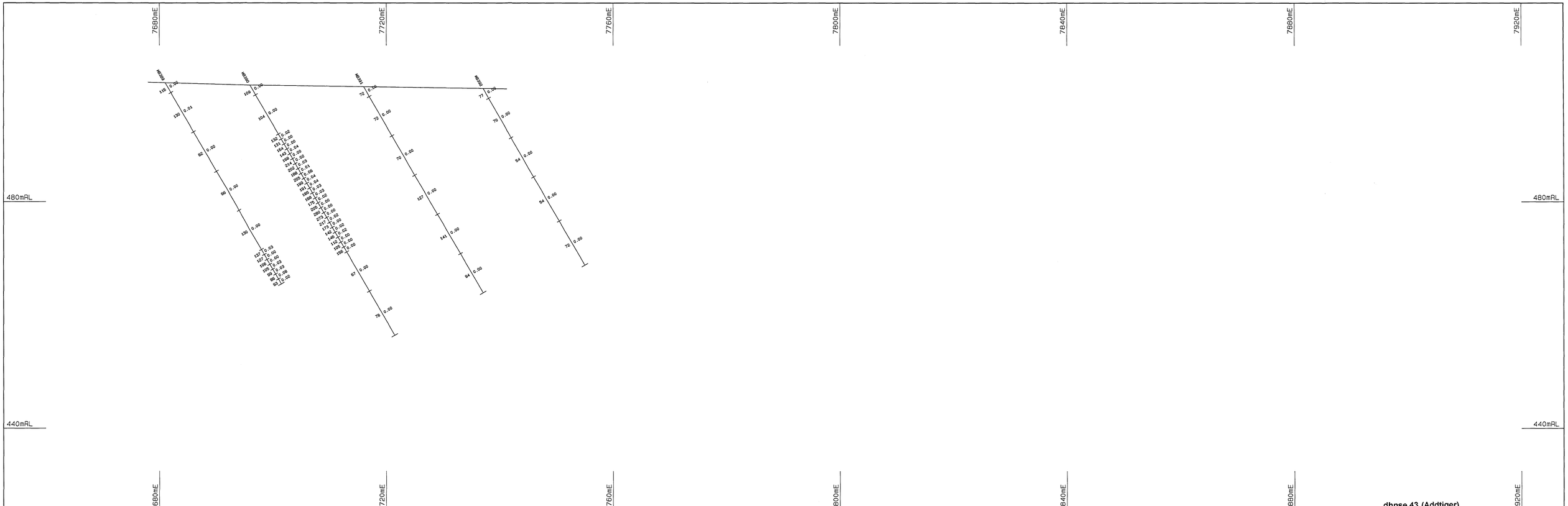

Plotted with

MICROMINE
Resources Software
Perth, Australia
Tel +61 9 389 6722
Fax +61 9 386 7462

DWG No: DHNSE 43 (Addtiger)
Prepared by: Vince Roberts & Associates Pty Ltd
Drawn: V T Roberts
Date: March 1995
Additions:
Revisions:

BEARING OF SECTION: 087 Deg Magnetic
(FACING NORTH)

LHS OF DRILL HOLE: Arsenic Assay (ppm, by AAS)
RHS OF DRILL HOLE: g/t Au (fire assay)
ASSAYS: by Assaycorp, Pine Creek NT

Scale	DATE	SHEET
1: 250	31/03/95	1 of 1
	REF No. 1	

0 20 40m

PINNACLE MINING NL
MT BUNDEY PROJECT
Northern Territory

TIGER RISE PROSPECT
1994 RAB Drilling
SECTION: 17480 N

CR95/674K

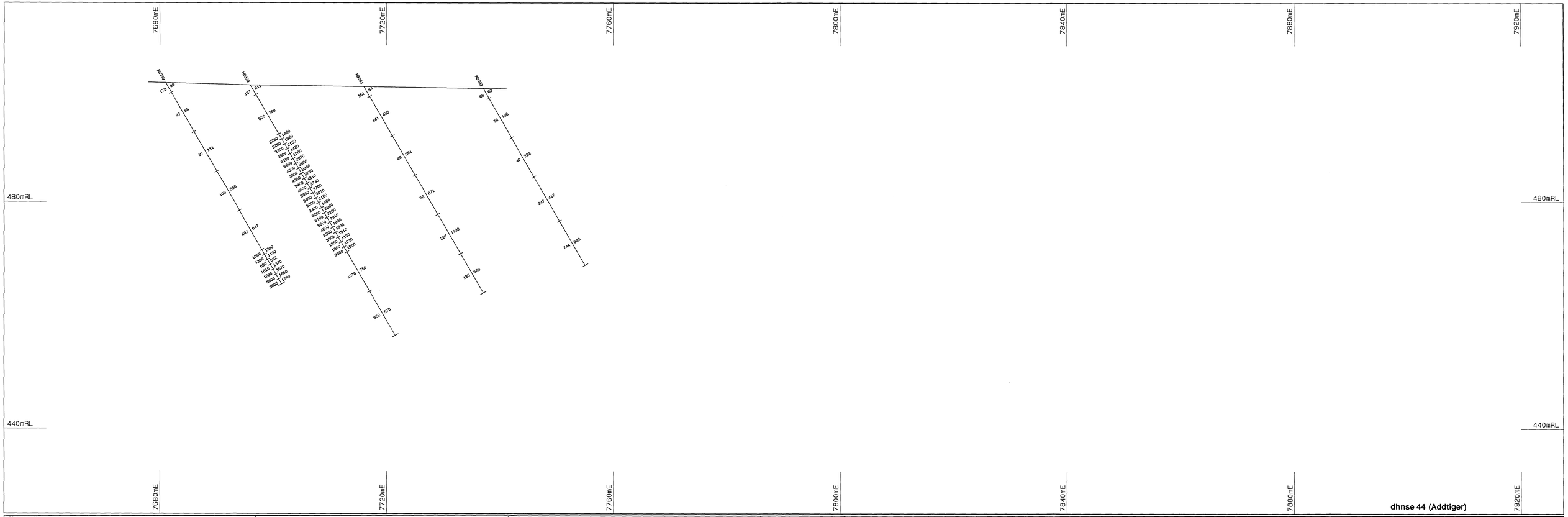

Plotted with

MICROMINE
Resources Software
Perth, Australia
Tel +61 9 389 8722
Fax +61 9 386 7462

DWG No: DHNSE 44 (Addtiger)
Prepared by: Vince Roberts & Associates Pty Ltd
Drawn: V T Roberts
Date: March 1995
Additions:
Revisions:

BEARING OF SECTION: 087 Deg Magnetic
(FACING NORTH)

LHS OF DRILL HOLE: Lead Assay (ppm or % Pb)
RHS OF DRILL HOLE: Zinc Assay (ppm or % Zn)
ASSAYS: AAS by Assaycorp, Pine Creek NT

Scale	DATE 31/03/95	SHEET 1 of 1
1:250	REF No. 1	

0 20 40m

PINNACLE MINING NL
MT BUNDEY PROJECT
Northern Territory

TIGER RISE PROSPECT
1994 RAB Drilling
SECTION: 17480 N

CR95/674K

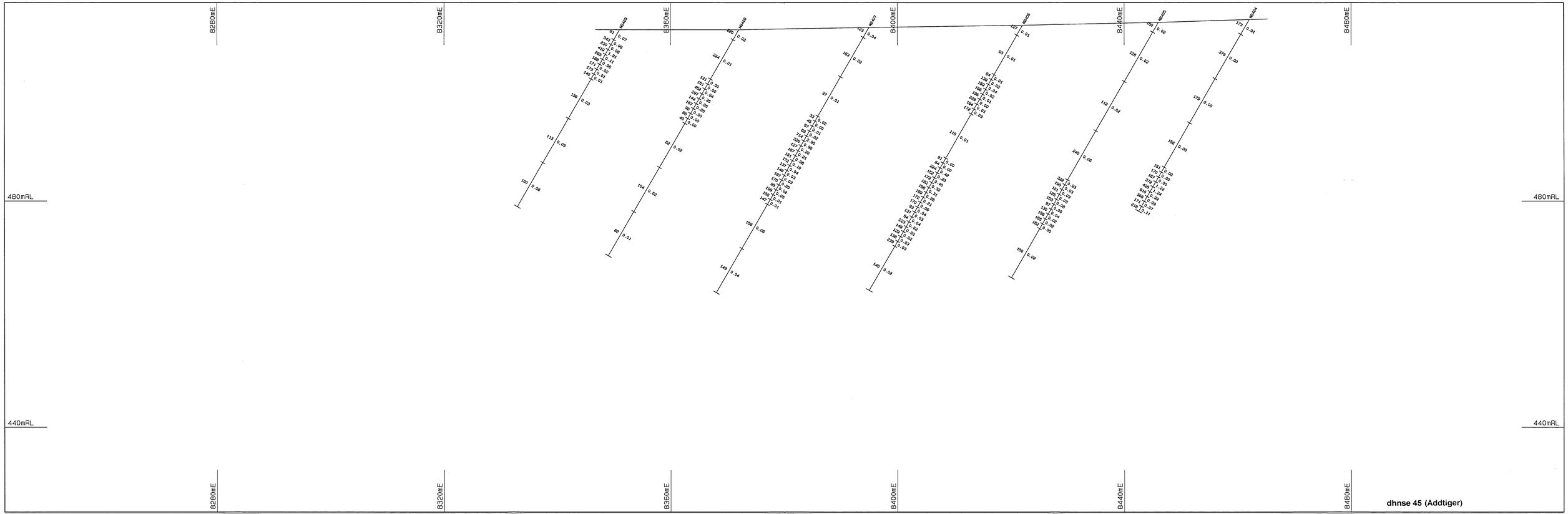

Plotted with MICROMINE
Resources Software
Perth, Australia
Tel +61 9 389 8722
Fax +61 9 389 7462

DWG No: DHNSE 45 (Addtiger)
Prepared by: Vince Roberts & Associates Pty Ltd
Drawn: V T Roberts
Date: March 1995
Additions:
Revisions:

BEARING OF SECTION: 087 Deg Magnetic (FACING NORTH)
LHS OF DRILL HOLE: Arsenic Assay (ppm, by AAS)
RHS OF DRILL HOLE: g/t Au (fire assay)
ASSAYS: by Assaycorp, Pine Creek NT

Scale	DATE	SHEET
1:250	31/03/95	1 of 1
	REF No. 1	

0 20 40m

PINNACLE MINING NL
MT BUNDEY PROJECT
Northern Territory

ADDER POOL PROSPECT
1994 RAB Drilling
SECTION: 17560 N

CR95/674K



Plotted with

MICROMINE
Resources Software
Perth, Australia
Tel +61 9 389 8722
Fax +61 9 389 7462

DWG No: DHNSE 46 (Addtiger)
Prepared by: Vince Roberts & Associates Pty Ltd
Drawn: V T Roberts
Date: March 1995
Additions:
Revisions:

BEARING OF SECTION: 087 Deg Magnetic
(FACING NORTH)

LHS OF DRILL HOLE: Lead Assay (ppm or % Pb)
RHS OF DRILL HOLE: Zinc Assay (ppm or % Zn)
ASSAYS: AAS by Assaycorp, Pine Creek NT

Scale	DATE	SHEET
1: 250	31/03/95	1 of 1
	REF No. 1	

0 20 40m

PINNACLE MINING NL
MT BUNDEY PROJECT
Northern Territory

ADDER POOL PROSPECT
1994 RAB Drilling
SECTION: 17560 N

CR95/674K

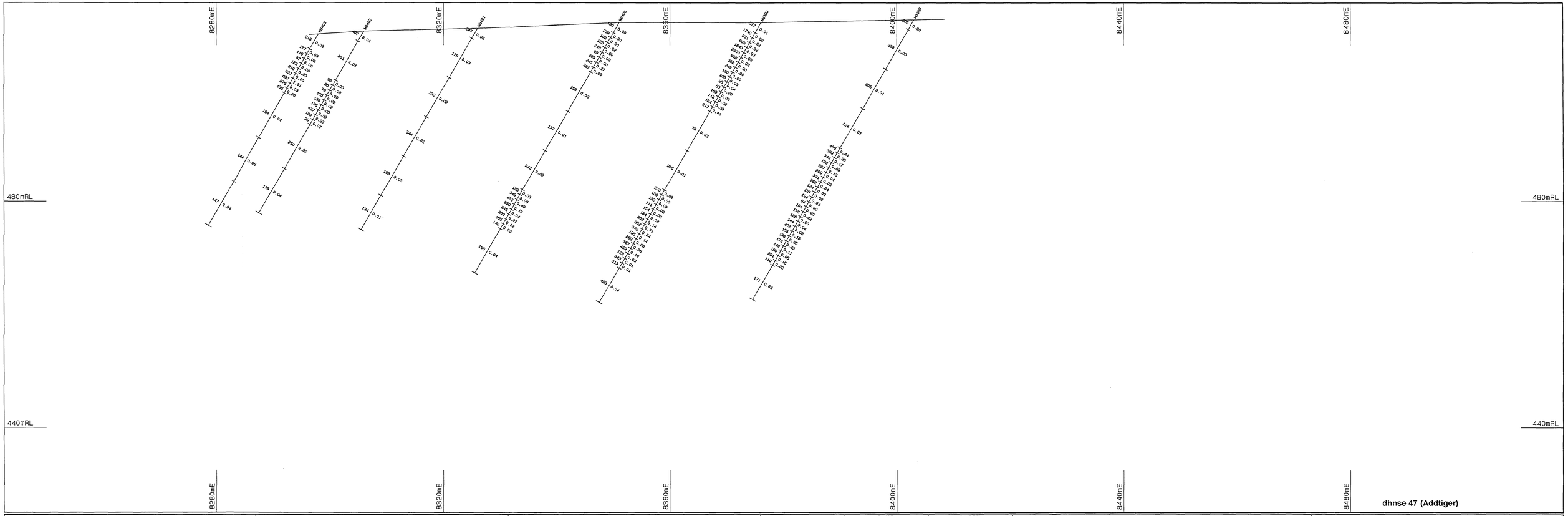

Plotted with

MICROMINE
Resources Software
Perth, Australia
Tel +61 9 389 8722
Fax +61 9 386 7462

DWG No: DHNSE 47 (Addtiger)
Prepared by: Vince Roberts & Associates Pty Ltd
Drawn: V T Roberts
Date: March 1995
Additions:
Revisions:

BEARING OF SECTION: 087 Deg Magnetic
(FACING NORTH)

LHS OF DRILL HOLE: Arsenic Assay (ppm, by AAS)
RHS OF DRILL HOLE: g/t Au (fire assay)
ASSAYS: by Assaycorp, Pine Creek NT

Scale	DATE	SHEET
1: 250	31/03/95	1 of 1
	REF No. 1	

0 20 40m

PINNACLE MINING NL
MT BUNDEY PROJECT
Northern Territory

ADDER POOL PROSPECT
1994 RAB Drilling
SECTION: 17440 N

CR95/674K

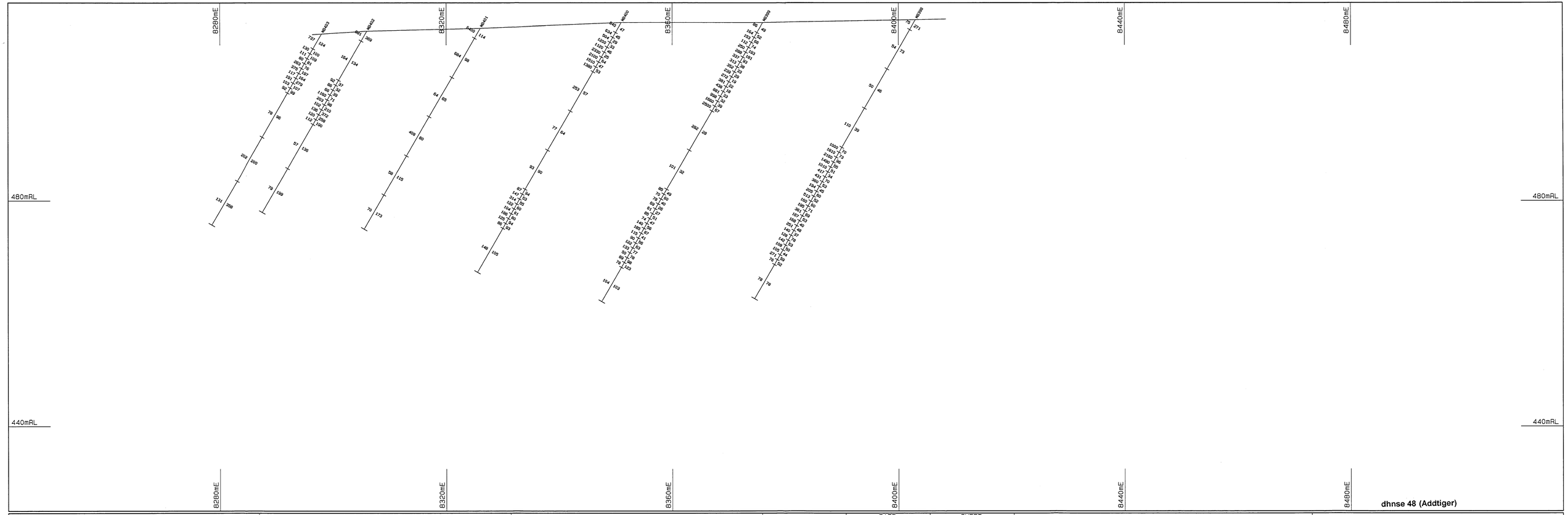

Plotted with

MICROMINE
Resources Software
Perth, Australia
Tel +61 9 389 8722
Fax +61 9 386 7462

DWG No: DHNSE 48 (Addtiger)
Prepared by: Vince Roberts & Associates Pty Ltd
Drawn: V T Roberts
Date: March 1995
Additions:
Revisions:

BEARING OF SECTION: 087 Deg Magnetic
(FACING NORTH)

LHS OF DRILL HOLE: Lead Assay (ppm or % Pb)
RHS OF DRILL HOLE: Zinc Assay (ppm or % Zn)
ASSAYS: AAS by Assaycorp, Pine Creek NT

Scale	DATE	SHEET
1:250	31/03/95	1 of 1
	REF No. 1	

0 20 40m

PINNACLE MINING NL
MT BUNDEY PROJECT
Northern Territory

ADDER POOL PROSPECT
1994 RAB Drilling
SECTION: 17440 N

CR95/674K1

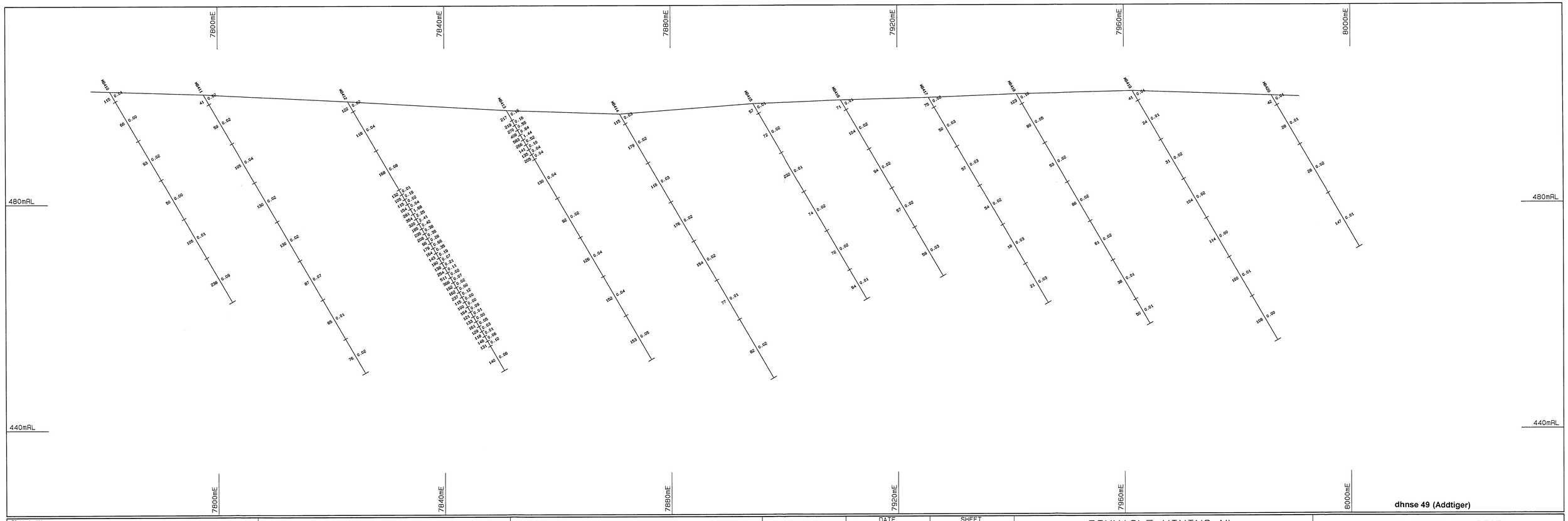

Plotted with MICROMINE
Resources Software
Perth, Australia
Tel +61 9 389 8722
Fax +61 9 386 7462

DWG No: DHNSE 49 (Addtiger)
Prepared by: Vince Roberts & Associates Pty Ltd
Drawn: V T Roberts
Date: March 1995
Additions:
Revisions:

BEARING OF SECTION: 087 Deg Magnetic (FACING NORTH)

LHS OF DRILL HOLE: Arsenic Assay (ppm, by AAS)
RHS OF DRILL HOLE: g/t Au (fire assay)
ASSAYS: by Assaycorp, Pine Creek NT

Scale	DATE	SHEET
1:250	31/03/95	1 of 1
	REF No. 1	

0 20 40m

PINNACLE MINING NL
MT BUNDEY PROJECT
Northern Territory

TIGER SOUTH PROSPECT
1994 RAB Drilling
SECTION: 16960 N

CR95/674K



Plotted with

MICROMINE
Resources Software
Perth, Australia
Tel +61 9 389 6722
Fax +61 9 386 7462

DWG No: DHNSE 50 (Addtiger)
Prepared by: Vince Roberts & Associates Pty Ltd
Drawn: V T Roberts
Date: March 1995
Additions:
Revisions:

BEARING OF SECTION: 087 Deg Magnetic
(FACING NORTH)

LHS OF DRILL HOLE: Lead Assay (ppm or % Pb)
RHS OF DRILL HOLE: Zinc Assay (ppm or % Zn)
ASSAYS: AAS by Assaycorp, Pine Creek NT

Scale	DATE	SHEET
1:250	31/03/95	1 of 1
	REF No. 1	

0 20 40m

PINNACLE MINING NL
MT BUNDEY PROJECT
Northern Territory

TIGER SOUTH PROSPECT
1994 RAB Drilling
SECTION: 16960 N

CR95/674K 1