MT BUNDEY PROJECT (MARY RIVER, N T)

MINERAL CLAIMS MCNs 68 - 91

EXPLORATION REPORT FOR 1993-94

July 1995

VOLUME 9 OF 12

(Mobile Hill - Maps)

VINCE ROBERTS
8 979 968 & ASSOCIATES PTY. LTD.

CONSULTANT GEOLOGISTS

54 HATFIELD WAY, BOORAGOON 6154
PHONE: (09) 364 5793

WESTERN AUSTRALIA

CR95/6741

MT BUNDEY PROJECT (MARY RIVER, N T)

MINERAL CLAIMS MCNs 68-91

EXPLORATION REPORT FOR 1993-94

VOLUME 9 OF 12

(Mobile Hill - Maps)

NAME OF LICENSEE: Pinnacle Mining NL
NAME OF OPERATOR: Pinnacle Mining NL
10th Floor, 256 Adelaide Terrace PERTH WA 6000
PERIOD OF REPORT: 1/1/93 to 31/12/94
1:250,000 MAP AREA: Darwin SD 52-4 (SE part)
1:100,000 MAP AREA: Mary River 5272 (SW part)
1:50,000 MAP AREA: Mt Bundey 8/6-111 (SW part)

Prepared for Pinnacle Mining N L

by

Vince Roberts & Associates Pty Ltd
Perth, Western Australia

July, 1995

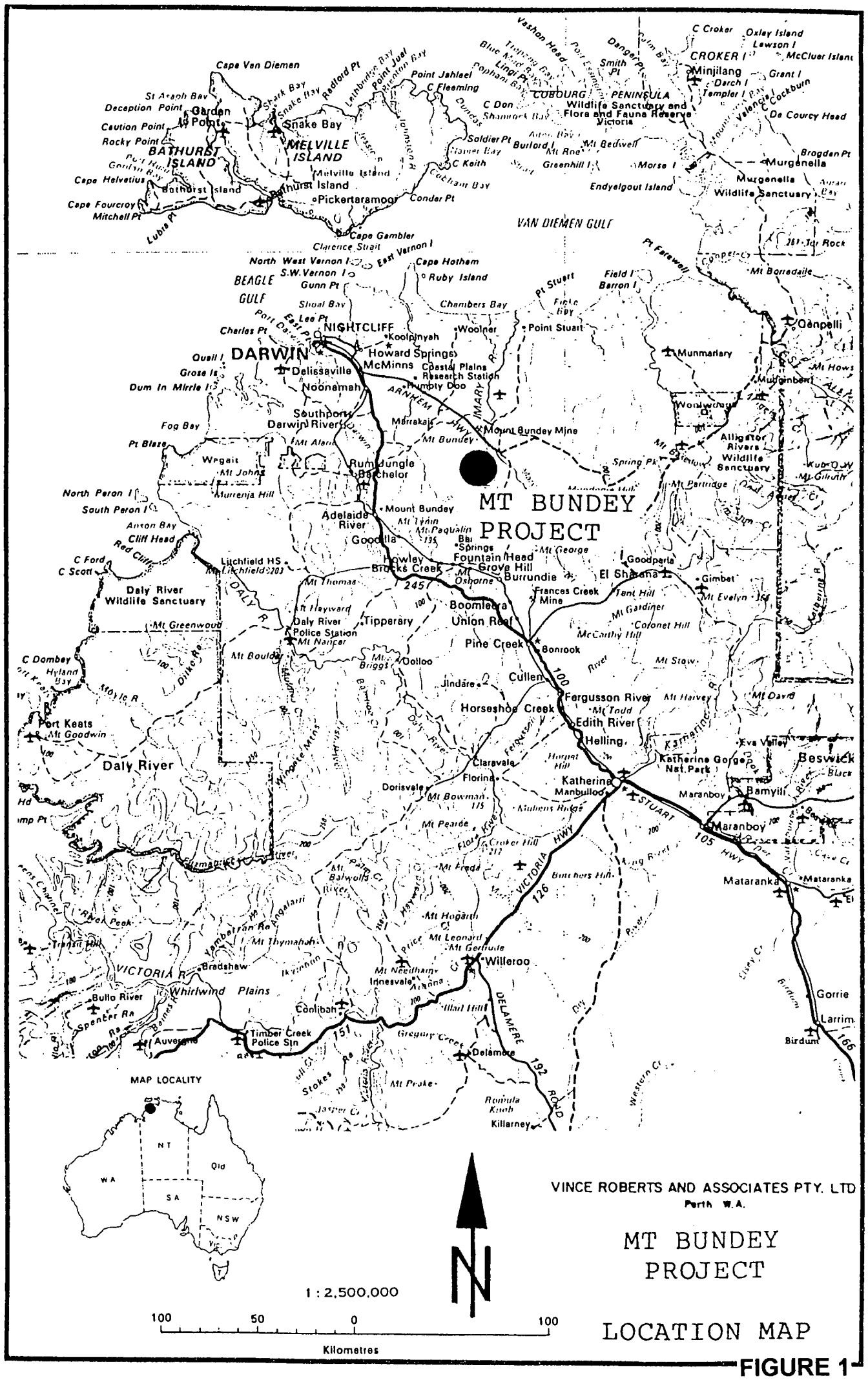
MT BUNDEY PROJECT
DARWIN
NIGHTCLIFF
Howard Springs
McMinns
Noonamah
Southport
Darwin River
Rum Jungle
Batchelor
Adelaide River
Mount Bundey
Goodida
Howley
Brocks Creek
Fountain Head
Grove Hill
Burrundie
El Sharana
Goodparla
Gimbet
Boomlera
Union Reef
Pine Creek
Bonrook
Cullen
Fergusson River
Edith River
Helling
Katherine
Manbulloo
Katherine Gorge Nat. Park
Eva Valley
Beswick
Bamyili
Maranboy
Mataranka
Willeroo
Delamere
Gorrie
Larrim
Birdum
Daly River
Port Keats
Bradshaw
Timber Creek Police Stn
Auvergne
Bullo River
Whirlwind Plains
Conlibah
Innesvale
Florina
Claravale
Dorisvale
Jindare
Tipperary
Daly River Police Station
Litchfield HS
Daly River Wildlife Sanctuary
Wagait
Darwin River
Delissaville
Coastal Plains Research Station
Humpty Doo
Mount Bundey Mine
Alligator Rivers Wildlife Sanctuary
Oenpelli
Munmarlary
Murgenella
Murgenella Wildlife Sanctuary
Minjilang
CROKER I
COBOURG PENINSULA
Wildlife Sanctuary and Flora and Fauna Reserve
VAN DIEMEN GULF
BEAGLE GULF
BATHURST ISLAND
MELVILLE ISLAND
Pickertaramoor
Cape Van Diemen
Garden Point
Snake Bay
Cape Fourcroy
Cape Gambier
Cape Hotham
Ruby Island
Point Stuart
Point Jahleel
Endyalgout Island
Mt Borradaile
Mt Bundey
Mt Partridge
Mt Evelyn
Mt Gardiner
Mt Stow
Mt Harvey
Mt Todd
Mt Freda
Mt Leonard
Mt Gertrude
Mt Bowman
Mt Peake
Mt Hogarth
Mt Thymahoh
Mt Needham
Mt Greenwood
Mt Boulder
Mt Hayward
Mt Naiper
Mt Goodwin
Mt Bedwell
Mt Roe
Mt George
Mt Paqualin
Mt Tyrin
Mt Oshorne
Mt Balwolla
Mt Briggs
Mt David
Mt Evelyn
Mt Partridge
Mt Gilruth
Mt Hows
Mt Bartlett
Mt Bundey
Mt Alan
Mt Johns
Murrenja Hill
Spring Pk
Tent Hill
Coronet Hill
McCarthy Hill
Butchers Hill
Hillal Hill
Romula Knob
Killarney
Gregory Creek
Stokes Rd
Victoria River
Daly River
Katherine River
Fergusson River
Flora River
Roper River
Wilmot River
Black Peak
Transit Hill
Yambetran Rd
Angalarri
Ikwunnin
Spencer Rd
Bainet Rd
Dilke Rd
Moyle R
Port Keats Rd
Wingate Mtns
Darwin River
Arnhem Hwy
Stuart Hwy
Victoria Hwy
Delamere Road
Daly R
Katherine R
Mary R
Alligator Rivers
Kubolow
Kakadu
Cape Helvetius
Cape Fourcroy
Mitchell Pt
Lubis Pt
Clarence Strait
North West Vernon I
S.W. Vernon I
East Vernon I
Gunn Pt
Shoal Bay
Lee Pt
Charles Pt
Quoll I
Grose Is
Dum In Mirrie I
Fog Bay
Pt Blaze
North Peron I
South Peron I
Anson Bay
Cliff Head
Red Cliff
C Ford
C Scott
C Dombey
Hyland Bay
Port Keats
Hd
Pt Farewell
Pt Stuart
Field I
Barron I
Chambers Bay
Shark Bay
Snake Bay
Radford Pt
Point Jual
Point Jahleel
C Fleeming
C Don
C Keith
Soldier Pt
Conder Pt
Cockburn Sd
Valencia Bay
C Croker
Oxley Island
Lewson I
McCluer Island
Grant I
Darch I
Templer I
De Courcy Head
Brogden Pt
Danger Pt
Smith Pt
Vashon Head
Port Essington
Blue Mud Bay
Trepang Bay
Lingi Pt
Dophan Bay
Dundas
Shannon Bay
Burford I
Greenhill I
Morse I
Cobham Bay
Hanner Bay
Anson Bay
Fog Bay
Port Darwin
Port Dundas
Port Hurd
Gordon Bay
Bathurst Island
Melville Island
Johnston R
Fergusson R
Katherine R
Daly R
Mary R
Alligator Rivers
Kakadu
Mt Borradaile
Mt Hows
Mt Gilruth
Mt Bartlett
Mt Bundey
Mt Alan
Mt Johns
Mt Greenwood
Mt Boulder
Mt Naiper
Mt Goodwin
Mt Bowman
Mt Peake
Mt Hogarth
Mt Leonard
Mt Gertrude
Mt Needham
Mt Thymahoh
Mt Balwolla
Mt Briggs
Mt Freda
Mt Harvey
Mt Todd
Mt David
Mt Evelyn
Mt Partridge
Mt Gilruth
Mt Hows
Mt Bartlett
Mt Bundey
Mt Alan
Mt Johns
Murrenja Hill
Spring Pk
Tent Hill
Coronet Hill
McCarthy Hill
Butchers Hill
Hillal Hill
Romula Knob
Killarney
Gregory Creek
Stokes Rd
Victoria River
Daly River
Katherine River
Fergusson River
Flora River
Roper River
Wilmot River
Black Peak
Transit Hill
Yambetran Rd
Angalarri
Ikwunnin
Spencer Rd
Bainet Rd
Dilke Rd
Moyle R
Port Keats Rd
Wingate Mtns
Darwin River
Arnhem Hwy
Stuart Hwy
Victoria Hwy
Delamere Road
Daly R
Katherine R
Mary R
Alligator Rivers
Kakadu
Kubolow
Cape Helvetius
Cape Fourcroy
Mitchell Pt
Lubis Pt
Clarence Strait
North West Vernon I
S.W. Vernon I
East Vernon I
Gunn Pt
Shoal Bay
Lee Pt
Charles Pt
Quoll I
Grose Is
Dum In Mirrie I
Fog Bay
Pt Blaze
North Peron I
South Peron I
Anson Bay
Cliff Head
Red Cliff
C Ford
C Scott
C Dombey
Hyland Bay
Port Keats
Hd
Pt Farewell
Pt Stuart
Field I
Barron I
Chambers Bay
Shark Bay
Snake Bay
Radford Pt
Point Jual
Point Jahleel
C Fleeming
C Don
C Keith
Soldier Pt
Conder Pt
Cockburn Sd
Valencia Bay
C Croker
Oxley Island
Lewson I
McCluer Island
Grant I
Darch I
Templer I
De Courcy Head
Brogden Pt
Danger Pt
Smith Pt
Vashon Head
Port Essington
Blue Mud Bay
Trepang Bay
Lingi Pt
Dophan Bay
Dundas
Shannon Bay
Burford I
Greenhill I
Morse I
Cobham Bay
Hanner Bay
Anson Bay
Fog Bay
Port Darwin
Port Dundas
Port Hurd
Gordon Bay
Bathurst Island
Melville Island
Johnston R
Fergusson R
Katherine R
Daly R
Mary R
Alligator Rivers
Kakadu
Mt Borradaile
Mt Hows
Mt Gilruth
Mt Bartlett
Mt Bundey
Mt Alan
Mt Johns
Murrenja Hill
Spring Pk
Tent Hill
Coronet Hill
McCarthy Hill
Butchers Hill
Hillal Hill
Romula Knob
Killarney
Gregory Creek
Stokes Rd
Victoria River
Daly River
Katherine River
Fergusson River
Flora River
Roper River
Wilmot River
Black Peak
Transit Hill
Yambetran Rd
Angalarri
Ikwunnin
Spencer Rd
Bainet Rd
Dilke Rd
Moyle R
Port Keats Rd
Wingate Mtns
Darwin River
Arnhem Hwy
Stuart Hwy
Victoria Hwy
Delamere Road
Daly R
Katherine R
Mary R
Alligator Rivers
Kakadu
Kubolow
MAP LOCALITY
NT
Qld
WA
SA
NSW
VIC
T
1 : 2,500,000
100
50
0
100
Kilometres
N
VINCE ROBERTS AND ASSOCIATES PTY. LTD
Perth W.A.
MT BUNDEY PROJECT
LOCATION MAP

FIGURE 1

CONTENTS

	PAGE
SUMMARY	1
CONCLUSIONS	10
RECOMMENDATIONS	11
INTRODUCTION	
Scope of Report	13
Location and Access	13
Topography, Vegetation and Climate	13
Tenement Details and Ownership	14
Personnel	14
Past Exploration	14
WORK COMPLETED, 1994	15
REGIONAL GEOLOGY	16
LOCAL AND DETAILED GEOLOGY	17
SOIL GEOCHEMISTRY - GENERAL COMMENT	18
RAB DRILLING - GENERAL COMMENT	19
MAGNETIC SUSCEPTIBILITIES	20
MINERALISATION - GENERAL COMMENT	21
TAIPAN HILL PROSPECT (MCNs 88-91)	
Soil Geochemistry	22
RAB Drilling	23
Gold Mineralisation	24
Base Metal Mineralisation	24
MOBILE HILL PROSPECT (MCNs 84-87)	
Soil Geochemistry	25
RAB Drilling	26
Gold Mineralisation	26
Base Metal Mineralisation	27

CONTENTS (Continued ....)

	PAGE
TUSKER CREEK PROSPECT (part of MCNs 81-83)	
Soil Geochemistry	27
RAB Drilling	28
Gold and Base Metal Mineralisation	28
ADDER POOL PROSPECT (part of MCNs 74-80)	
Soil Geochemistry	28
RAB Drilling	29
Gold Mineralisation	29
Base Metal Mineralisation	29
TIGER RISE PROSPECT (part of MCNs 74-80)	
Soil Geochemistry	30
RAB Drilling	30
TIGER SOUTH PROSPECT (part of MCNs 74-80)	
Soil Geochemistry	30
RAB Drilling	31
Gold and Base Metal Mineralisation	31
KING BROWN FLAT PROSPECT (MCNs 68-71)	
Soil Geochemistry	32
RAB Drilling	32
MINERAL CLAIMS MCNs 72-73	33
REFERENCES	34

TABLES

Table 1 Taipan Hill - Best Intersections	6
Table 2 Mobile Hill - Best Intersections	7
Table 3 Tusker Creek - Best Intersections	7
Table 4 Adder Pool - Best Intersections	8
Table 5 Tiger Rise - Best Intersections	8
Table 6 Tiger South - Best Intersections	8
Table 7 King Brown Flat - Best Intersections	9

CONTENTS (Continued ....)

APPENDICES

		Back of
Appendix 1	Taipan Hill - All Drill Hole Intersections	**Vol 1**
Appendix 2	Mobile Hill - All Drill Hole Intersections	"
Appendix 3	Tusker Creek, Adder Pool, Tiger Rise, Tiger South and King Brown Flat - All Drill Hole Intersections	"
Appendix 4	1994 RAB Drilling - Drill Hole Location Record	"
Appendix 5	1994 RAB Drilling - Record of Sample Nos and Intervals	"
Appendix 6	1993-94 Soil Geochemistry - Sample Location Records	"
Appendix 7	1994 RAB Drilling - Drill Hole Logs	**Vols 2 & 3**
Appendix 8	1994 Soil Geochemistry - Assay Sheets	**Vol 4**
Appendix 9	1994 RAB Drilling - Record of Magnetic Susceptibility Readings	"
Appendix 10	1994 RAB Drilling - Assays for Composite Samples	"
Appendix 11	1994 RAB Drilling - Assays for Primary Samples	**Vol 5**

DRAWINGS

VOLUME 1

Figure 1	Location Map (1:2,500,000)	Front
Figure 2	Locality Map (approx 1:55,000)	3
Figure 3	Access Map (1:50,000)	4
Figure 4	Grid Location Map	5
Figures 1 to 4		**also at front of: Vols 2 - 12**

TAIPAN HILL PROSPECT

VOLUME 6

GC 008	Soil Geochemistry - Gold
GC 009	Soil Geochemistry - Arsenic
GC 010	Soil Geochemistry - Copper
GC 011	Soil Geochemistry - Lead
GC 012	Soil Geochemistry - Zinc
GC 013	Soil Geochemistry - Silver
TAI/dhpse 98	Drill Hole Location Plan

VOLUME 7

TAI/dhnse 9	Drill Hole Section (Gold + Mag Susc.) 9160N (West)
TAI/dhnse 10	Drill Hole Section (Gold + Mag Susc.) 9140N (West)
TAI/dhnse 11	Drill Hole Section (Gold + Mag Susc.) 9120N (West)

CONTENTS (Continued ....)

TAI/dhnse 12	Drill Hole Section (Gold + Mag Susc.) 9100N (West)
TAI/dhnse 13	Drill Hole Section (Gold + Mag Susc.) 9080N (West)
TAI/dhnse 14	Drill Hole Section (Gold + Mag Susc.) 9060N (West)
TAI/dhnse 15	Drill Hole Section (Gold + Mag Susc.) 9040N (West)
TAI/dhnse 16	Drill Hole Section (Gold + Mag Susc.) 9000N (West)
TAI/dhnse 17	Drill Hole Section (Gold + Mag Susc.) 8920N (West)
TAI/dhnse 18	Drill Hole Section (Gold + Mag Susc.) 8840N (West)
TAI/dhnse 19	Drill Hole Section (Gold + Mag Susc.) 8760N (West)
TAI/dhnse 20	Drill Hole Section (Gold + Mag Susc.) 8680N (West)
TAI/dhnse 21	Drill Hole Section (Gold) 8600N (West)
TAI/dhnse 22	Drill Hole Section (Gold) 8520N (West)
TAI/dhnse 23	Drill Hole Section (Gold) 8440N (West)
TAI/dhnse 24	Drill Hole Section (Gold) 8360N (West)
TAI/dhnse 25	Drill Hole Section (Gold + Mag Susc.) 9040N (West +)
TAI/dhnse 26	Drill Hole Section (Gold + Mag Susc.) 9000N (West +)
TAI/dhnse 27	Drill Hole Section (Gold + Mag Susc.) 8760N (East)
TAI/dhnse 28	Drill Hole Section (Gold + Mag Susc.) 8720N (East)
TAI/dhnse 29	Drill Hole Section (Gold + Mag Susc.) 8680N (East)
TAI/dhnse 30	Drill Hole Section (Gold + Mag Susc.) 8640N (East)
TAI/dhnse 31	Drill Hole Section (Gold) 8600N (East)
TAI/dhnse 32	Drill Hole Section (Gold) 8520N (East)
TAI/dhnse 33	Drill Hole Section (Gold) 8440N (East)
TAI/dhnse 34	Drill Hole Section (Gold) 8360N (East)
TAI/dhnse 35	Drill Hole Section (Gold) 8360N (East +)

VOLUME 8

TAI/dhnse 36	Drill Hole Section (Lead + Zinc) 9160N (West)
TAI/dhnse 37	Drill Hole Section (Lead + Zinc) 9140N (West)
TAI/dhnse 38	Drill Hole Section (Lead + Zinc) 9120N (West)
TAI/dhnse 39	Drill Hole Section (Lead + Zinc) 9100N (West)
TAI/dhnse 40	Drill Hole Section (Lead + Zinc) 9080N (West)
TAI/dhnse 41	Drill Hole Section (Lead + Zinc) 9060N (West)
TAI/dhnse 42	Drill Hole Section (Lead + Zinc) 9040N (West)
TAI/dhnse 43	Drill Hole Section (Lead + Zinc) 9000N (West)
TAI/dhnse 44	Drill Hole Section (Lead + Zinc) 8920N (West)
TAI/dhnse 45	Drill Hole Section (Lead + Zinc) 8840N (West)
TAI/dhnse 46	Drill Hole Section (Lead + Zinc) 8760N (West)
TAI/dhnse 47	Drill Hole Section (Lead + Zinc) 8680N (West)
TAI/dhnse 48	Drill Hole Section (Lead + Zinc) 8600N (West)
TAI/dhnse 49	Drill Hole Section (Lead + Zinc) 8520N (West)
TAI/dhnse 50	Drill Hole Section (Lead + Zinc) 8440N (West)
TAI/dhnse 51	Drill Hole Section (Lead + Zinc) 8360N (West)
TAI/dhnse 52	Drill Hole Section (Lead + Zinc) 9040N (West +)

CONTENTS (Continued ....)

TAI/dhnse 53	Drill Hole Section (Lead + Zinc)	9000N (West +)
TAI/dhnse 54	Drill Hole Section (Lead + Zinc)	8760N (East)
TAI/dhnse 55	Drill Hole Section (Lead + Zinc)	8720N (East)
TAI/dhnse 56	Drill Hole Section (Lead + Zinc)	8680N (East)
TAI/dhnse 57	Drill Hole Section (Lead + Zinc)	8640N (East)
TAI/dhnse 58	Drill Hole Section (Lead + Zinc)	8600N (East)
TAI/dhnse 59	Drill Hole Section (Lead + Zinc)	8520N (East)
TAI/dhnse 60	Drill Hole Section (Lead + Zinc)	8440N (East)
TAI/dhnse 61	Drill Hole Section (Lead + Zinc)	8360N (East)
TAI/dhnse 62	Drill Hole Section (Lead + Zinc)	8360N (East +)

MOBILE HILL PROSPECT

VOLUME 9

GC 015	Soil Geochemistry - Gold
GC 016	Soil Geochemistry - Arsenic
GC 017	Soil Geochemistry - Copper
GC 018	Soil Geochemistry - Lead
GC 019	Soil Geochemistry - Zinc
GC 020	Soil Geochemistry - Silver
MOH/dhpse 99	Drill Hole Location Plan
MOH/dhnse 11	Drill Hole Section (Gold + Arsenic) 11280N
MOH/dhnse 12	Drill Hole Section (Lead + Zinc) 11280N
MOH/dhnse 13	Drill Hole Section (Gold + Arsenic) 11200N
MOH/dhnse 14	Drill Hole Section (Lead + Zinc) 11200N
MOH/dhnse 15	Drill Hole Section (Gold + Arsenic) 11120N
MOH/dhnse 16	Drill Hole Section (Lead + Zinc) 11120N
MOH/dhnse 17	Drill Hole Section (Gold + Arsenic) 11040N
MOH/dhnse 18	Drill Hole Section (Lead + Zinc) 11040N
MOH/dhnse 19	Drill Hole Section (Gold + Arsenic) 10960N
MOH/dhnse 20	Drill Hole Section (Lead + Zinc) 10960N
MOH/dhnse 21	Drill Hole Section (Gold + Arsenic) 10840N
MOH/dhnse 22	Drill Hole Section (Lead + Zinc) 10840N
MOH/dhnse 23	Drill Hole Section (Gold + Arsenic) 10800N
MOH/dhnse 24	Drill Hole Section (Lead + Zinc) 10800N
MOH/dhnse 25	Drill Hole Section (Gold + Arsenic) 10720N
MOH/dhnse 26	Drill Hole Section (Lead + Zinc) 10720N
MOH/dhnse 27	Drill Hole Section (Gold + Arsenic) 10640N
MOH/dhnse 28	Drill Hole Section (Lead + Zinc) 10640N

CONTENTS (Continued ....)

TUSKER CREEK, ADDER POOL, TIGER RISE AND TIGER SOUTH

VOLUME 10

GC 001	Soil Geochemistry - Gold
GC 002	Soil Geochemistry - Arsenic
GC 003	Soil Geochemistry - Copper
GC 004	Soil Geochemistry - Lead
GC 005	Soil Geochemistry - Zinc
GC 006	Soil Geochemistry - Silver
ADDTIG/dhpse 101	Drill Hole Location Plan
dhnse 21 (Addtiger)	Tusker Creek Drill Hole Section (Gold + Arsenic) 19040N
dhnse 22 (Addtiger)	Tusker Creek Drill Hole Section (Lead + Zinc) 19040N
dhnse 23 (Addtiger)	Tusker Creek Drill Hole Section (Gold + Arsenic) 19120N
dhnse 24 (Addtiger)	Tusker Creek Drill Hole Section (Lead + Zinc) 19120N
dhnse 25 (Addtiger)	Tusker Creek Drill Hole Section (Gold + Arsenic) 19200N
dhnse 26 (Addtiger)	Tusker Creek Drill Hole Section (Lead + Zinc) 19200N

VOLUME 11

dhnse 27 (Addtiger)	Tusker Creek Drill Hole Section (Gold + Arsenic) 8290E
dhnse 28 (Addtiger)	Tusker Creek Drill Hole Section (Lead + Zinc) 8290E
dhnse 29 (Addtiger)	Tiger Rise Drill Hole Section (Gold + Arsenic) 17960N
dhnse 30 (Addtiger)	Tiger Rise Drill Hole Section (Lead + Zinc) 17960N
dhnse 31 (Addtiger)	Tiger Rise Drill Hole Section (Gold + Arsenic) 17880N
dhnse 32 (Addtiger)	Tiger Rise Drill Hole Section (Lead + Zinc) 17880N
dhnse 33 (Addtiger)	Tiger Rise Drill Hole Section (Gold + Arsenic) 17800N
dhnse 34 (Addtiger)	Tiger Rise Drill Hole Section (Lead + Zinc) 17800N
dhnse 35 (Addtiger)	Tiger Rise Drill Hole Section (Gold + Arsenic) 17720N
dhnse 36 (Addtiger)	Tiger Rise Drill Hole Section (Lead + Zinc) 17720N
dhnse 37 (Addtiger)	Tiger Rise Drill Hole Section (Gold + Arsenic) 17680N
dhnse 38 (Addtiger)	Tiger Rise Drill Hole Section (Lead + Zinc) 17680N
dhnse 39 (Addtiger)	Tiger Rise Drill Hole Section (Gold + Arsenic) 17640N
dhnse 40 (Addtiger)	Tiger Rise Drill Hole Section (Lead + Zinc) 17640N
dhnse 41 (Addtiger)	Tiger Rise Drill Hole Section (Gold + Arsenic) 17560N
dhnse 42 (Addtiger)	Tiger Rise Drill Hole Section (Lead + Zinc) 17560N
dhnse 43 (Addtiger)	Tiger Rise Drill Hole Section (Gold + Arsenic) 17480N
dhnse 44 (Addtiger)	Tiger Rise Drill Hole Section (Lead + Zinc) 17480N
dhnse 45 (Addtiger)	Adder Pool Drill Hole Section (Gold + Arsenic) 17560N
dhnse 46 (Addtiger)	Adder Pool Drill Hole Section (Lead + Zinc) 17560N
dhnse 47 (Addtiger)	Adder Pool Drill Hole Section (Gold + Arsenic) 17440N
dhnse 48 (Addtiger)	Adder Pool Drill Hole Section (Lead + Zinc) 17440N

CONTENTS (Continued ....)

dhnse 49 (Addtiger) Tiger South Drill Hole Section (Gold + Arsenic) 16960N
dhnse 50 (Addtiger) Tiger South Drill Hole Section (Lead + Zinc) 16960N

KING BROWN FLAT

VOLUME 12

GC 022 Soil Geochemistry - Gold
GC 023 Soil Geochemistry - Arsenic
GC 024 Soil Geochemistry - Copper
GC 025 Soil Geochemistry - Lead
GC 026 Soil Geochemistry - Zinc
GC 027 Soil Geochemistry - Silver

KBF/dhpse 97 Drill Hole Location Plan

KBF/dhnse 11 Drill Hole Section (Gold + Arsenic) 3760N (West)
KBF/dhnse 12 Drill Hole Section (Lead + Zinc) 3760N (West)
KBF/dhnse 13 Drill Hole Section (Gold + Arsenic) 3760N (Central)
KBF/dhnse 14 Drill Hole Section (Lead + Zinc) 3760N (Central)
KBF/dhnse 15 Drill Hole Section (Gold + Arsenic) 3680N (Central)
KBF/dhnse 16 Drill Hole Section (Lead + Zinc) 3680N (Central)
KBF/dhnse 17 Drill Hole Section (Gold + Arsenic) 3680N (East)
KBF/dhnse 18 Drill Hole Section (Lead + Zinc) 3680N (East)
KBF/dhnse 19 Drill Hole Section (Gold + Arsenic) 3600N (Central)
KBF/dhnse 20 Drill Hole Section (Lead + Zinc) 3600N (Central)
KBF/dhnse 21 Drill Hole Section (Gold + Arsenic) 3600N (East)
KBF/dhnse 22 Drill Hole Section (Lead + Zinc) 3600N (East)

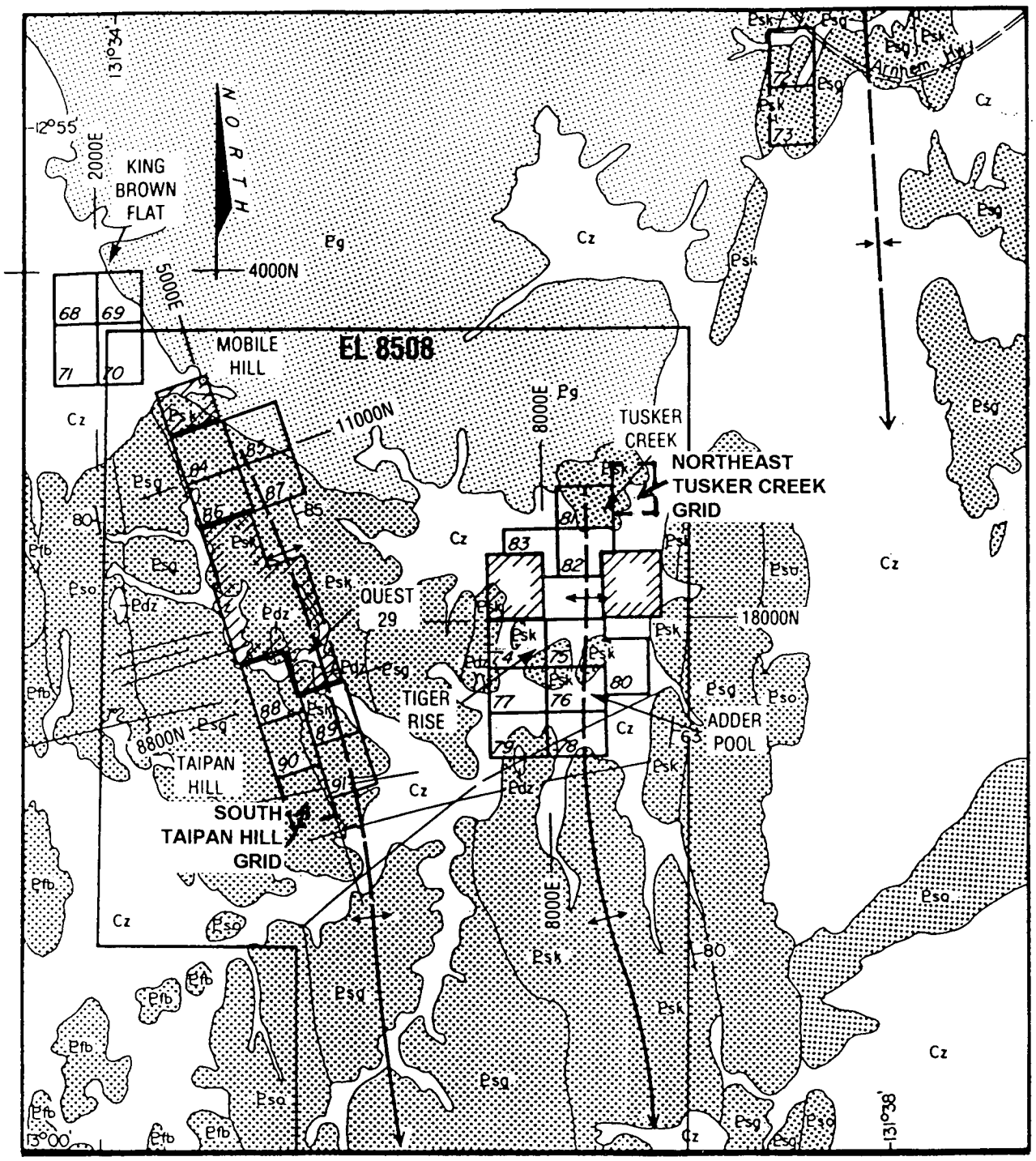

REFERENCE

Cz	Cainozoic cover
Pg	Mount Bundey Granite
Pdz	Zamu Dolerite
	FINNISS RIVER GROUP
Pfb	Burrell Creek Formation
	SOUTH ALLIGATOR GROUP
Pso	Mount Bonnie Formation
Psg	Gerowie Tuff
Psk	Koolpin Formation

EARLY PROTEROZOIC

Lineaments associated with Marrakai - Coirwong Flexure Zone

Syncline / Anticline — showing trend of plunge of axis

80 Strike and dip

80 Mineral claims held by Pinnacle Mining NL

Arnhem highway

EL 8508

Mining Leases (Kakadu Resources Ltd)

2000N Local Field Grid Reference

0 1 2 3 4 km
SCALE

MT BUNDEY PROJECT
EL 8508 LOCALITY MAP

After BMR: Mary River - Point Stuart Sheet (SE of Darwin SD 52-4)

FIGURE 2

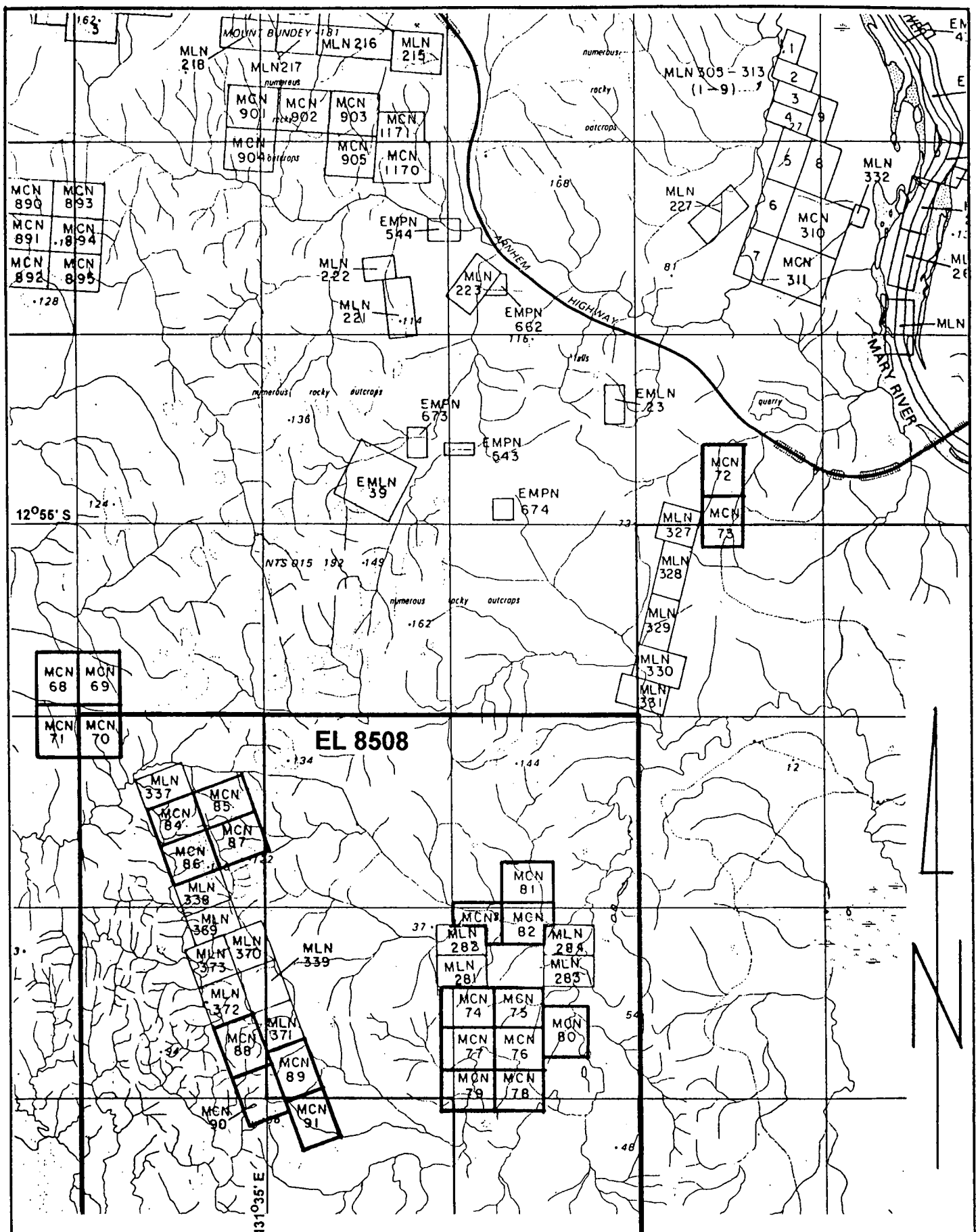

PINNACLE MINING NL
MT BUNDEY PROJECT
EL 8508
ACCESS MAP

Part of Dept Mines and Energy Mining Tenure Plan: MT BUNDEY 8/6 - III (SE Darwin SD 52-4)

FIGURE 3

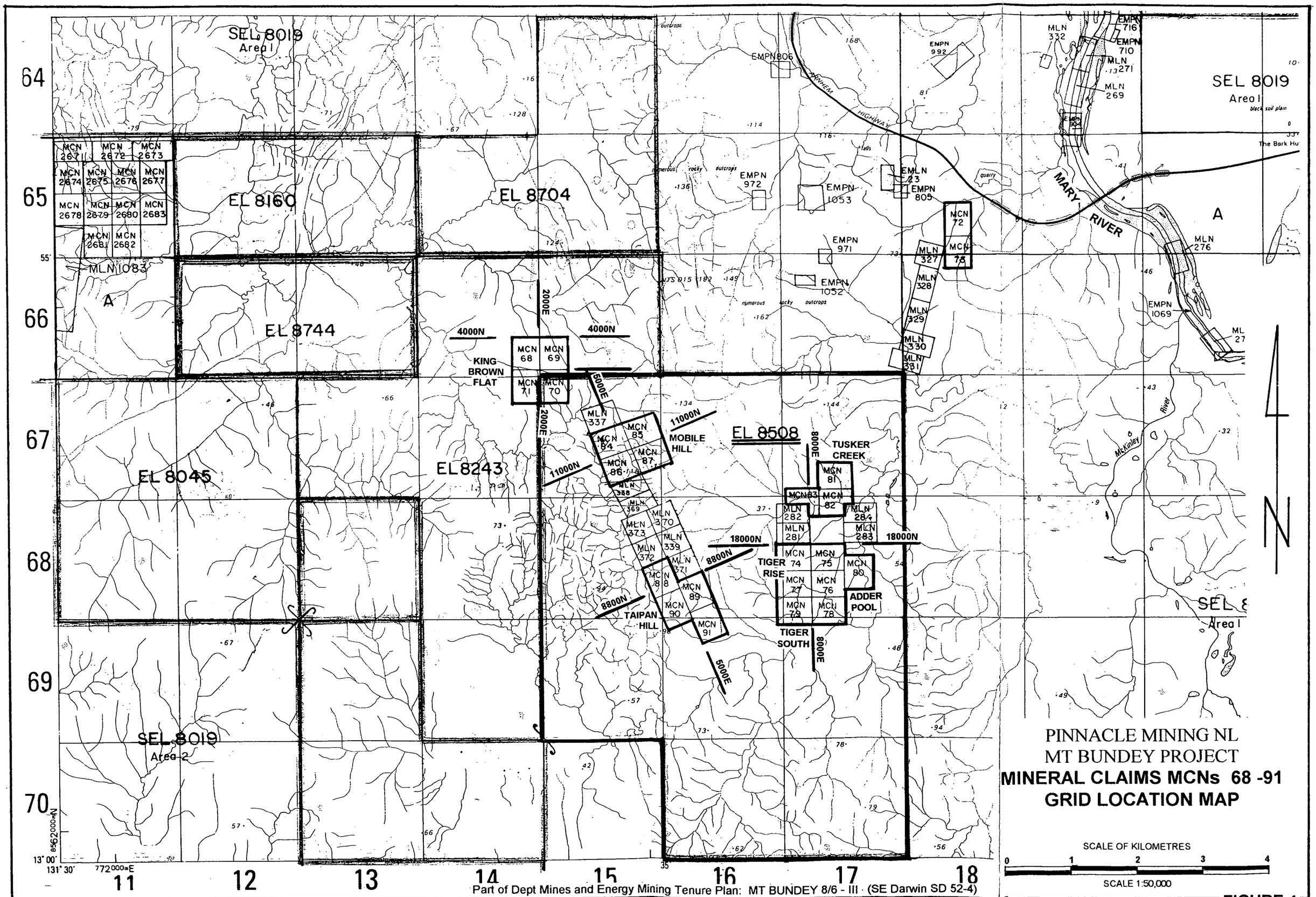

PINNACLE MINING NL
MT BUNDEY PROJECT
MINERAL CLAIMS MCNs 68 -91
GRID LOCATION MAP

SCALE OF KILOMETRES
0 1 2 3 4
SCALE 1:50,000

Part of Dept Mines and Energy Mining Tenure Plan: MT BUNDEY 8/6 - III (SE Darwin SD 52-4)

FIGURE 4



Prepared by Vince Roberts & Associates Pty Ltd for:

PINNACLE MINING NL
MT BUNDEY PROJECT

MOBILE HILL PROSPECT

SOIL GEOCHEMISTRY (1993-94)

GOLD (ppm)

Contour lines drawn for .010, .020, .040, .080, .160, .320 ppm Gold.
Magnetic bearing of Grid North is 336 Degrees.

0m 40m 80m 120m 160m

DRAWN: V T Roberts

DATE: June 1995

DWG: GC 015

CR95/6741



Prepared by Vince Roberts & Associates Pty Ltd for:

PINNACLE MINING NL
MT BUNDEY PROJECT

MOBILE HILL PROSPECT

SOIL GEOCHEMISTRY (1993-94)

ZINC (ppm)

Contour lines drawn for 50, 100, 200, 400 ppm Zinc.
Magnetic bearing of Grid North is 336 Degrees.

0m 40m 80m 120m 160m

DRAWN: V T Roberts

DATE: June 1995

DWG: GC 019

CR95/6741



Prepared by Vince Roberts & Associates Pty Ltd for:

PINNACLE MINING NL
MT BUNDEY PROJECT

MOBILE HILL PROSPECT

SOIL GEOCHEMISTRY (1993-94)

SILVER (ppm)

Contour lines drawn for 0.4, 0.8 ppm Silver.
Magnetic bearing of Grid North is 336 Degrees.

0m 40m 80m 120m 160m

DRAWN: V T Roberts

DATE: June 1995

DWG: GC 020

CR95/6741



DWG No: MOH/dhpse 99

Plotted with

MICROMINE
Resources Software
Perth, Australia
Tel +61 9 389 8722
Fax +61 9 386 7462

DWG No: MOH/DHPSE 99
Prepared by: Vince Roberts & Associates Pty Ltd
Drawn: V T Roberts
Date: June 1995
Additions:
Revisions:

GRID NORTH DIRECTION: 336 Deg. Magnetic

Scale	DATE	SHEET
1: 2500	13/02/95	1 of 1
	REF No. 1	

0 100m

PINNACLE MINING NL
MT BUNDEY PROJECT
Northern Territory

MOBILE HILL PROSPECT
1994 RAB Drilling
DRILL HOLE LOCATIONS

CR95/6741

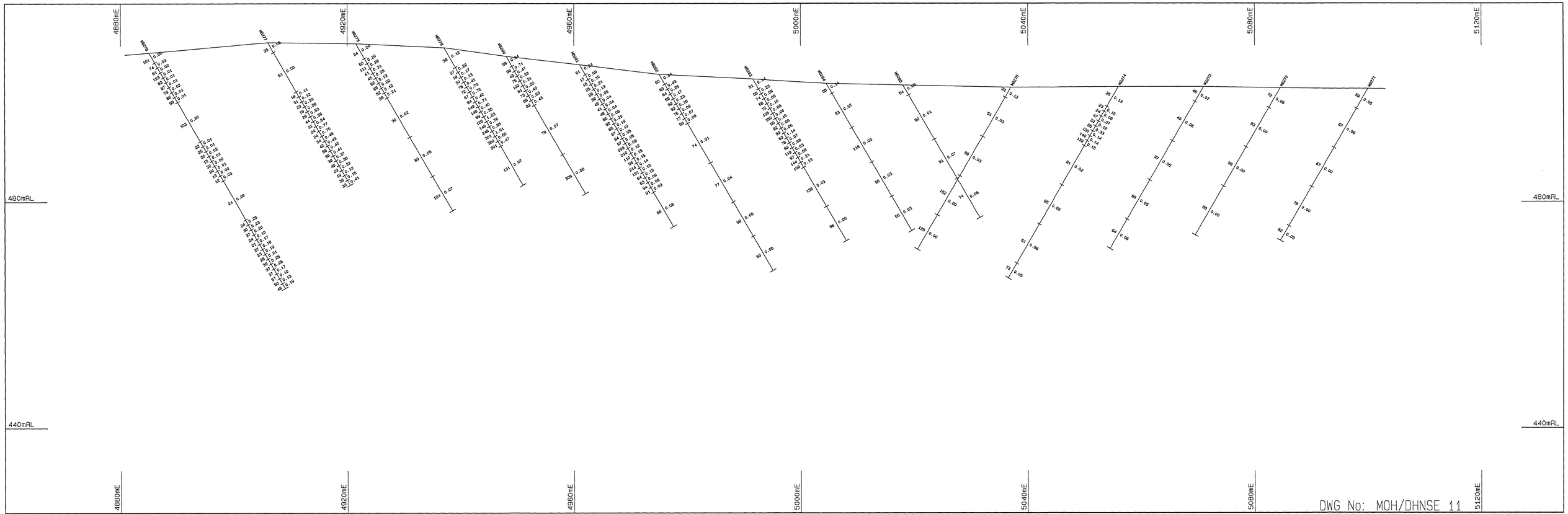

Plotted with

MICROMINE
Resources Software
Perth, Australia
Tel +61 9 389 8722
Fax +61 9 386 7462

DWG No: MOH/DHNSE 11
Prepared by: Vince Roberts & Associates Pty Ltd
Drawn: V T Roberts
Date: June 1995
Additions:
Revisions:

BEARING OF SECTION: 066 Deg Magnetic
(FACING NORTH)

LHS OF DRILL HOLE: Arsenic, AAS Assay (ppm As)
RHS OF DRILL HOLE: Gold, Fire Assay (g/t Au)
ASSAYS: by Assaycorp, Pine Creek NT.

Scale	DATE	SHEET
1:250	21/06/95	1 of 1
	REF No. 1	

0 20 40m

PINNACLE MINING NL
MT BUNDEY PROJECT
Northern Territory

MOBILE HILL PROSPECT
1994 RAB Drilling
SECTION: 11280 N (As & Au)

CR95/6741

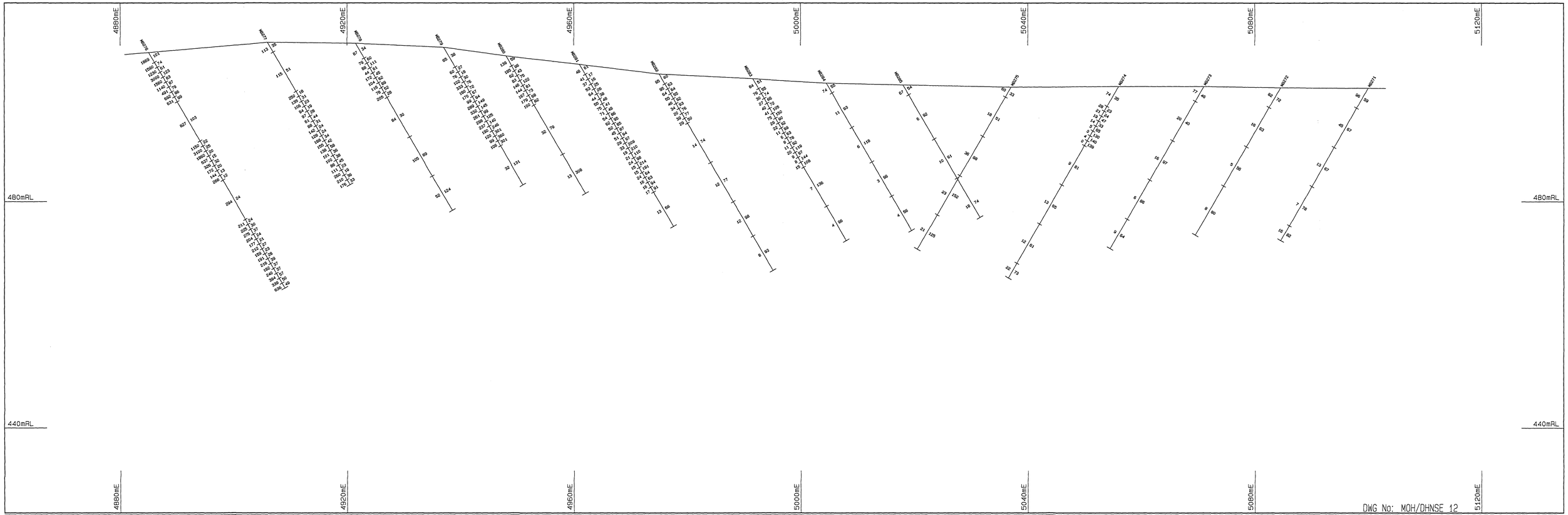

DWG No: MOH/DHNSE 12

Plotted with MICROMINE
Resources Software
Perth, Australia
Tel +61 9 389 8722
Fax +61 9 386 7462

DWG No: MOH/DHNSE 12
Prepared by: Vince Roberts & Associates Pty Ltd
Drawn: V T Roberts
Date: June 1995
Additions:
Revisions:

BEARING OF SECTION: 066 Deg Magnetic
(FACING NORTH)

LHS OF DRILL HOLE: Lead Assay (ppm Pb)
RHS OF DRILL HOLE: Zinc Assay (ppm Zn)
ASSAYS: AAS by Assaycorp, Pine Creek, NT.

Scale	DATE	SHEET
1:250	22/06/95	1 of 1
	REF No. 1	

0 20 40m

PINNACLE MINING NL
MT BUNDEY PROJECT
Northern Territory

MOBILE HILL PROSPECT
1994 RAB Drilling
SECTION: 11280 N (Pb & Zn)

CR95/6741

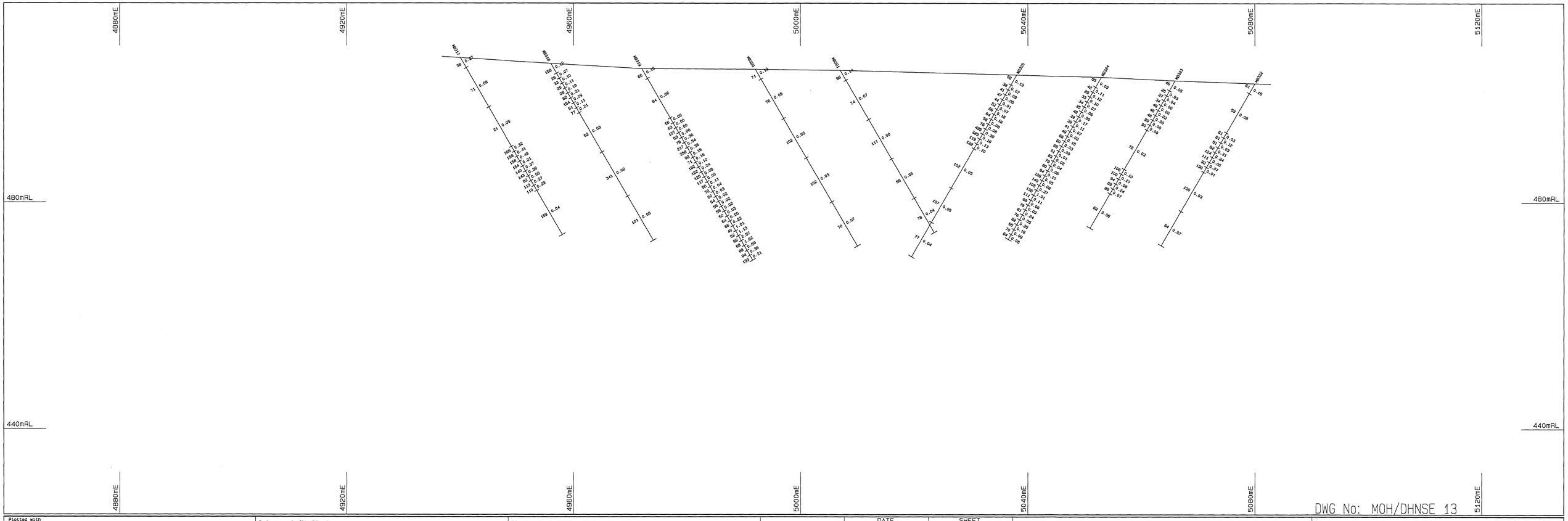

DWG No: MOH/DHNSE 13

Plotted with

MICROMINE
Resources Software
Perth, Australia
Tel +61 9 389 8722
Fax +61 9 389 7462

DWG No: MOH/DHNSE 13
Prepared by: Vince Roberts & Associates Pty Ltd
Drawn: V T Roberts
Date: June 1995
Additions:
Revisions:

BEARING OF SECTION: 066 Deg Magnetic
(FACING NORTH)

LHS OF DRILL HOLE: Arsenic, AAS Assay (ppm As)
RHS OF DRILL HOLE: Gold, Fire Assay (g/t Au)
ASSAYS: by Assaycorp, Pine Creek NT.

Scale	DATE	SHEET
1:250	22/06/95	1 of 1
	REF No.	
	1	

0 20 40m

PINNACLE MINING NL
MT BUNDEY PROJECT
Northern Territory

MOBILE HILL PROSPECT
1994 RAB Drilling
SECTION: 11200 N (As & Au)

CR95/6741



DWG No: MOH/DHNSE 14

Plotted with MICROMINE Resources Software Perth, Australia Tel +61 9 389 8722 Fax +61 9 386 7462	DWG No: MOH/DHNSE 14 Prepared by: Vince Roberts & Associates Pty Ltd Drawn: V T Roberts Date: June 1995 Additions: Revisions:	BEARING OF SECTION: 066 Deg Magnetic (FACING NORTH) LHS OF DRILL HOLE: Lead Assay (ppm Pb) RHS OF DRILL HOLE: Zinc Assay (ppm Zn) ASSAYS: AAS by Assaycorp, Pine Creek, NT.	Scale 1:250 DATE 22/06/95 REF No. 1 SHEET 1 of 1 0 20 40m	PINNACLE MINING NL MT BUNDEY PROJECT Northern Territory	MOBILE HILL PROSPECT 1994 RAB Drilling SECTION: 11200 N (Pb & Zn)

CR95/6741



Plotted with

MICROMINE
Resources Software
Perth, Australia
Tel +61 9 389 8722
Fax +61 9 386 7462

DWG No: MOH/DHNSE 15
Prepared by: Vince Roberts & Associates Pty Ltd
Drawn: V T Roberts
Date: June 1995
Additions:
Revisions:

BEARING OF SECTION: 066 Deg Magnetic
(FACING NORTH)

LHS OF DRILL HOLE: Arsenic, AAS Assay (ppm As)
RHS OF DRILL HOLE: Gold, Fire Assay (g/t Au)
ASSAYS: by Assaycorp, Pine Creek NT.

Scale	DATE 22/06/95	SHEET 1 of 1
1:250	REF No. 1	

0 20 40

PINNACLE MINING NL
MT BUNDEY PROJECT
Northern Territory

MOBILE HILL PROSPECT
1994 RAB Drilling
SECTION: 11120 N (As & Au)

CR95/6741

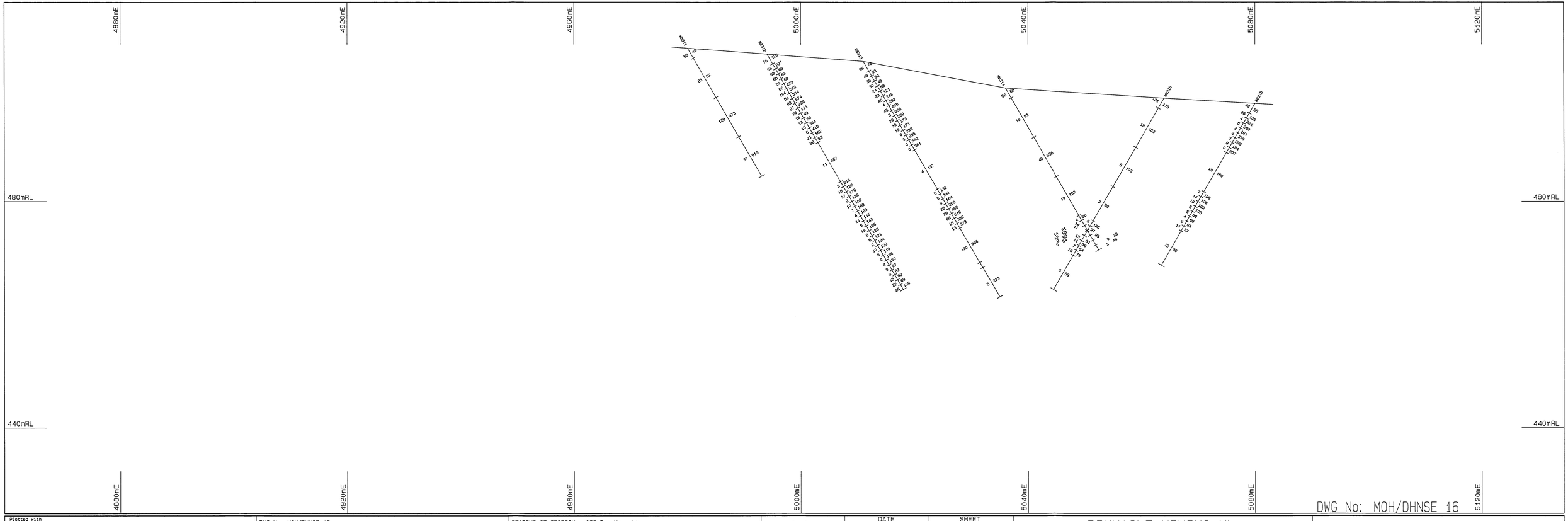

DWG No: MOH/DHNSE 16

Plotted with MICROMINE Resources Software Perth, Australia Tel +61 9 389 8722 Fax +61 9 386 7462	DWG No: MOH/DHNSE 16 Prepared by: Vince Roberts & Associates Pty Ltd Drawn: V T Roberts Date: June 1995 Additions: Revisions:	BEARING OF SECTION: 066 Deg Magnetic (FACING NORTH) LHS OF DRILL HOLE: Lead Assay (ppm Pb) RHS OF DRILL HOLE: Zinc Assay (ppm Zn) ASSAYS: AAS by Assaycorp, Pine Creek, NT.	Scale 1:250	DATE 22/06/95 REF No. 1	SHEET 1 of 1	PINNACLE MINING NL MT BUNDEY PROJECT Northern Territory	MOBILE HILL PROSPECT 1994 RAB Drilling SECTION: 11120 N (Pb & Zn)

0 20 40m

CR95/6741

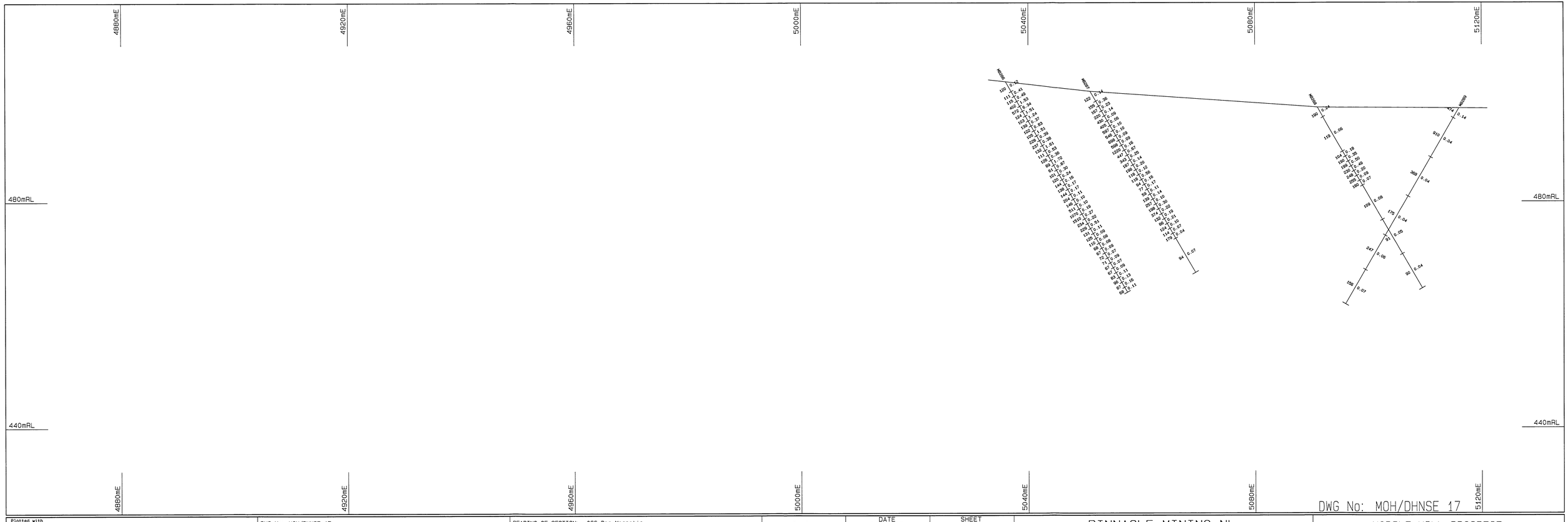

Plotted with

MICROMINE
Resources Software
Perth, Australia
Tel +61 9 389 8722
Fax +61 9 386 7462

DWG No: MOH/DHNSE 17
Prepared by: Vince Roberts & Associates Pty Ltd
Drawn: V T Roberts
Date: June 1995
Additions:
Revisions:

BEARING OF SECTION: 066 Deg Magnetic
(FACING NORTH)

LHS OF DRILL HOLE: Arsenic, AAS Assay (ppm As)
RHS OF DRILL HOLE: Gold, Fire Assay (g/t Au)
ASSAYS: by Assaycorp, Pine Creek NT.

Scale	DATE 22/06/95	SHEET 1 of 1
1:250	REF No. 1	

0 20 40m

PINNACLE MINING NL
MT BUNDEY PROJECT
Northern Territory

MOBILE HILL PROSPECT
1994 RAB Drilling
SECTION: 11040 N (As & Au)

CR95/6741

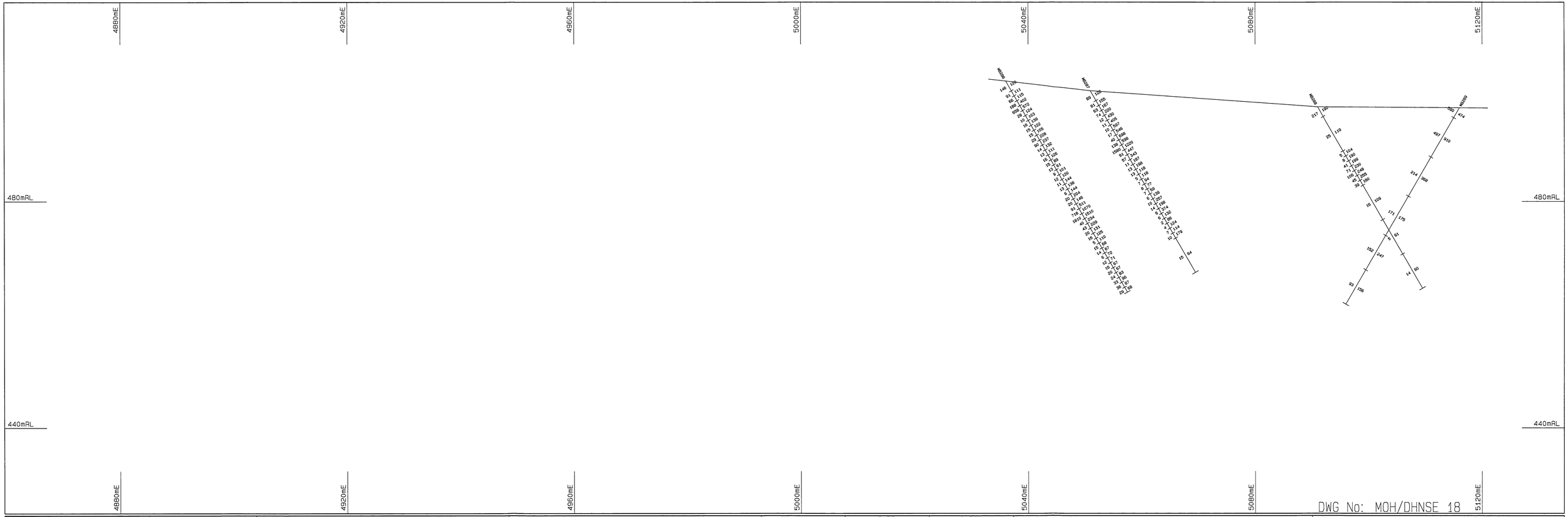

DWG No: MOH/DHNSE 18

Plotted with MICROMINE
Resources Software
Perth, Australia
Tel +61 9 389 8722
Fax +61 9 386 7462

DWG No: MOH/DHNSE 18
Prepared by: Vince Roberts & Associates Pty Ltd
Drawn: V T Roberts
Date: June 1995
Additions:
Revisions:

BEARING OF SECTION: 066 Deg Magnetic
(FACING NORTH)

LHS OF DRILL HOLE: Lead Assay (ppm Pb)
RHS OF DRILL HOLE: Zinc Assay (ppm Zn)
ASSAYS: AAS by Assaycorp, Pine Creek, NT.

Scale	DATE	SHEET
1: 250	22/06/95	1 of 1
	REF No.	
	1	

0 20 40m

PINNACLE MINING NL
MT BUNDEY PROJECT
Northern Territory

MOBILE HILL PROSPECT
1994 RAB Drilling
SECTION: 11040 N (Pb & Zn)

CR95/6741

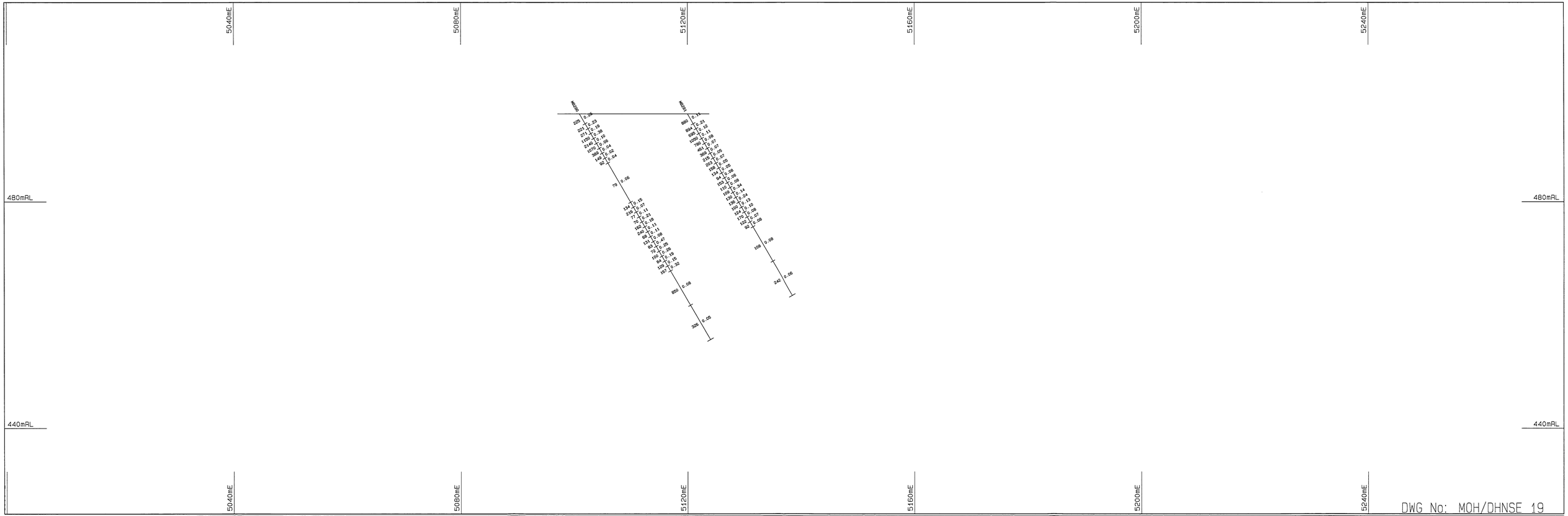

Plotted with

MICROMINE
Resources Software
Perth, Australia
Tel +61 9 389 8722
Fax +61 9 386 7462

DWG No: MOH/DHNSE 19
Prepared by: Vince Roberts & Associates Pty Ltd
Drawn: V T Roberts
Date: June 1995
Additions:
Revisions:

BEARING OF SECTION: 066 Deg Magnetic
(FACING NORTH)

LHS OF DRILL HOLE: Arsenic, AAS Assay (ppm As)
RHS OF DRILL HOLE: Gold, Fire Assay (g/t Au)
ASSAYS: by Assaycorp, Pine Creek NT.

Scale	DATE	SHEET
1:250	22/06/95	1 of 1
	REF No. 1	

0 20 40m

PINNACLE MINING NL
MT BUNDEY PROJECT
Northern Territory

MOBILE HILL PROSPECT
1994 RAB Drilling
SECTION: 10960 N (As & Au)

CR95/6741

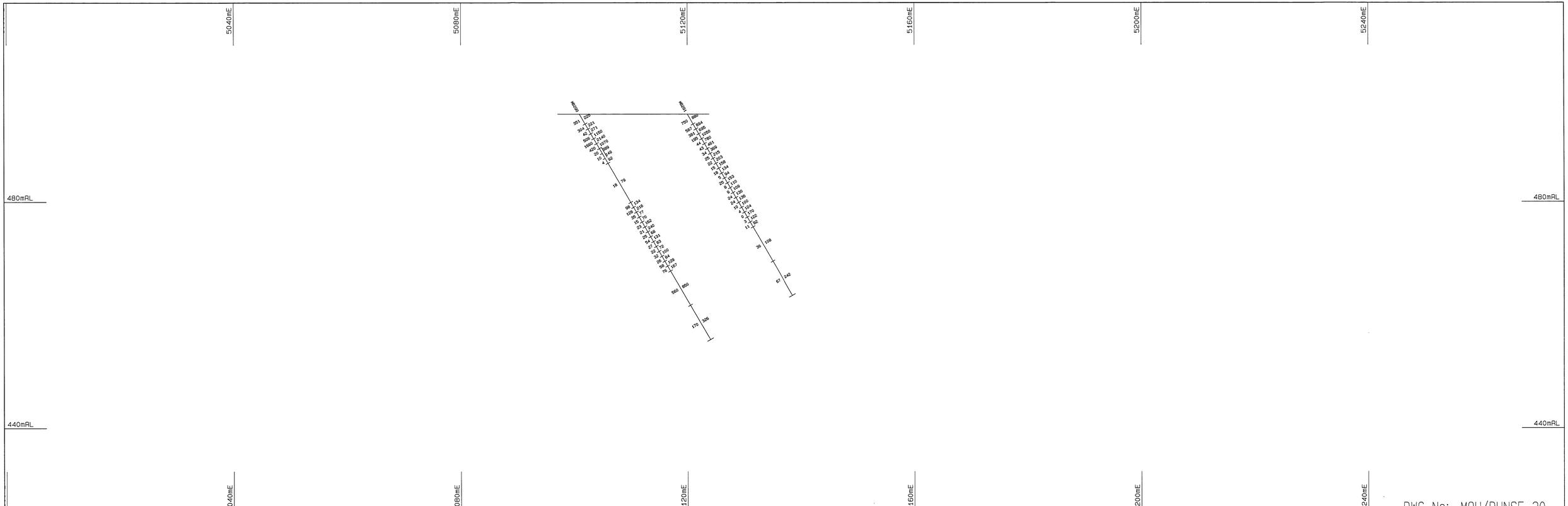

DWG No: MOH/DHNSE 20

Plotted with MICROMINE
Resources Software
Perth, Australia
Tel +61 9 389 8722
Fax +61 9 386 7462

DWG No: MOH/DHNSE 20
Prepared by: Vince Roberts & Associates Pty Ltd
Drawn: V T Roberts
Date: June 1995
Additions:
Revisions:

BEARING OF SECTION: 066 Deg Magnetic
(FACING NORTH)

LHS OF DRILL HOLE: Lead Assay (ppm Pb)
RHS OF DRILL HOLE: Zinc Assay (ppm Zn)
ASSAYS: AAS by Assaycorp, Pine Creek, NT.

Scale	DATE	SHEET
1:250	22/06/95	1 of 1
	REF No. 1	

0 20 40m

PINNACLE MINING NL
MT BUNDEY PROJECT
Northern Territory

MOBILE HILL PROSPECT
1994 RAB Drilling
SECTION: 10960 N (Pb & Zn)

CR95/6741

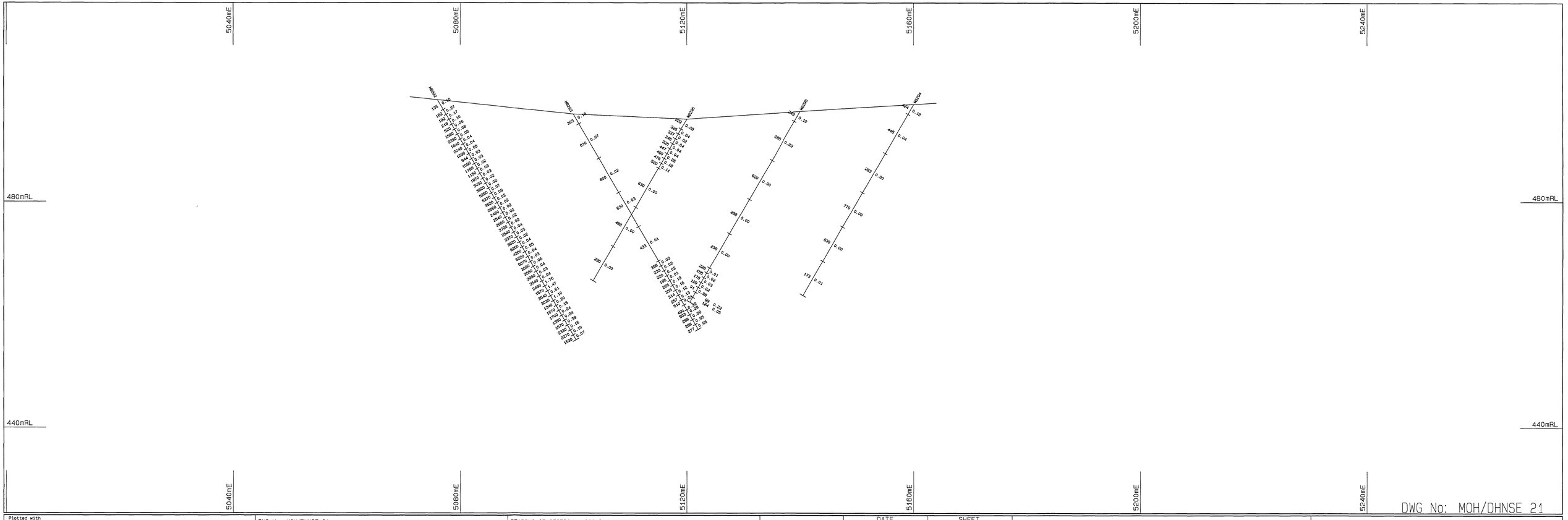

DWG No: MOH/DHNSE 21

Plotted with MICROMINE Resources Software Perth, Australia Tel +61 9 389 8722 Fax +61 9 386 7462	DWG No: MOH/DHNSE 21 Prepared by: Vince Roberts & Associates Pty Ltd Drawn: V T Roberts Date: June 1995 Additions: Revisions:	BEARING OF SECTION: 066 Deg Magnetic (FACING NORTH) LHS OF DRILL HOLE: Arsenic, AAS Assay (ppm As) RHS OF DRILL HOLE: Gold, Fire Assay (g/t Au) ASSAYS: by Assaycorp, Pine Creek NT.	Scale 1:250 DATE 22/06/95 REF No. 1 SHEET 1 of 1 0 20 40m	PINNACLE MINING NL MT BUNDEY PROJECT Northern Territory	MOBILE HILL PROSPECT 1994 RAB Drilling SECTION: 10840 N (As & Au)

CR95/6741

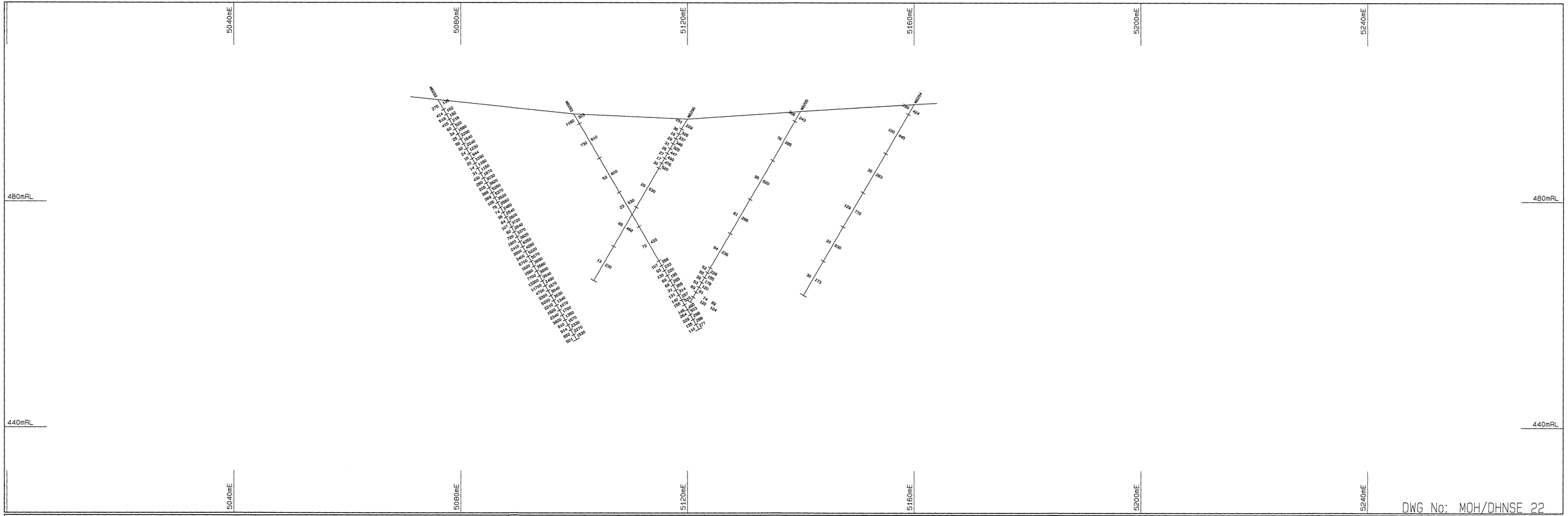

DWG No: MOH/DHNSE 22

Plotted with MICROMINE
Resources Software
Perth, Australia
Tel +61 9 385 6722
Fax +61 9 385 7462

DWG No: MOH/DHNSE 22
Prepared by: Vince Roberts & Associates Pty Ltd
Drawn: V T Roberts
Date: June 1995
Additions:
Revisions:

BEARING OF SECTION: 066 Deg Magnetic
(FACING NORTH)

LHS OF DRILL HOLE: Lead Assay (ppm Pb)
RHS OF DRILL HOLE: Zinc Assay (ppm Zn)
ASSAYS: AAS by Assaycorp, Pine Creek, NT.

Scale	DATE	SHEET
1:250	22/06/95	1 of 1
	REF No. 1	

0 20 40m

PINNACLE MINING NL
MT BUNDEY PROJECT
Northern Territory

MOBILE HILL PROSPECT
1994 RAB Drilling
SECTION: 10840 N (Pb & Zn)

CR95/6741

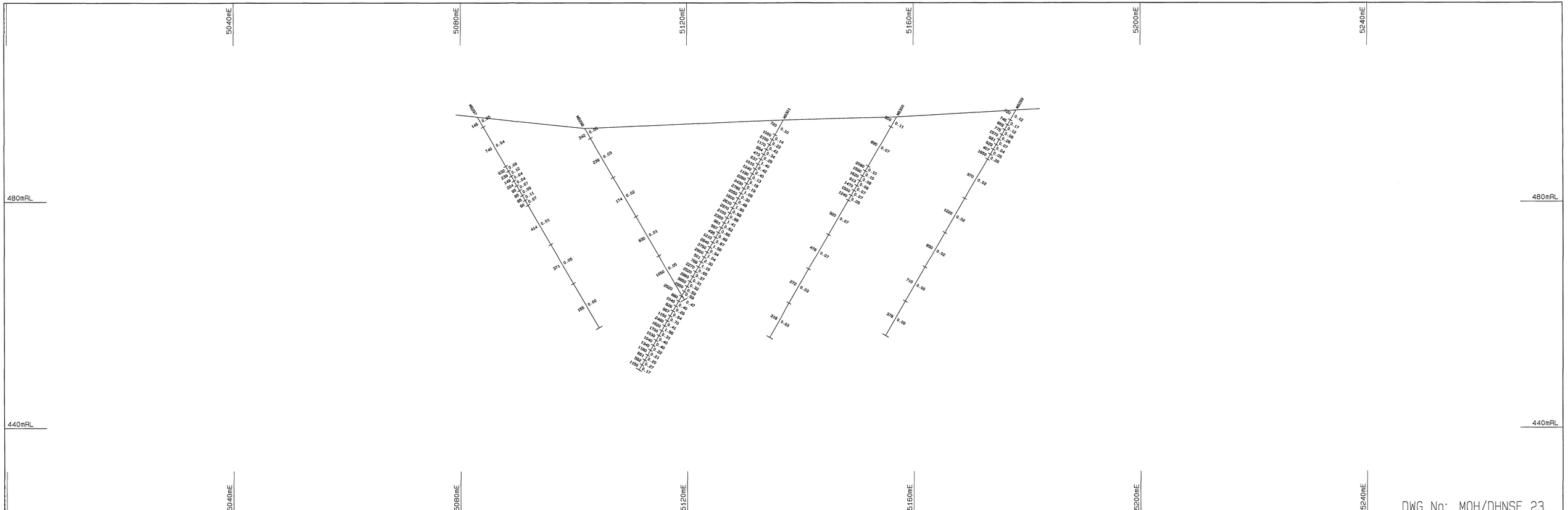

Plotted with

MICROMINE
Resources Software
Perth, Australia
Tel +61 9 389 9722
Fax +61 9 386 7462

DWG No: MOH/DHNSE 23
Prepared by: Vince Roberts & Associates Pty Ltd
Drawn: V T Roberts
Date: June 1995
Additions:
Revisions:

BEARING OF SECTION: 066 Deg Magnetic
(FACING NORTH)

LHS OF DRILL HOLE: Arsenic, AAS Assay (ppm As)
RHS OF DRILL HOLE: Gold, Fire Assay (g/t Au)
ASSAYS: by Assaycorp, Pine Creek NT.

Scale	DATE	SHEET
1:250	22/06/95	1 of 1
	REF No.	
	1	

0 20 40m

PINNACLE MINING NL
MT BUNDEY PROJECT
Northern Territory

MOBILE HILL PROSPECT
1994 RAB Drilling
SECTION: 10800 N (As & Au)

CR95/6741



Plotted with

MICROMINE
Resources Software
Perth, Australia
Tel +61 9 389 8722
Fax +61 9 386 7462

DWG No: MOH/DHNSE 24
Prepared by: Vince Roberts & Associates Pty Ltd
Drawn: V T Roberts
Date: June 1995
Additions:
Revisions:

BEARING OF SECTION: 066 Deg Magnetic
(FACING NORTH)

LHS OF DRILL HOLE: Lead Assay (ppm Pb)
RHS OF DRILL HOLE: Zinc Assay (ppm Zn)
ASSAYS: AAS by Assaycorp, Pine Creek, NT.

Scale	DATE	SHEET
1: 250	22/06/95	1 of 1
	REF No. 1	

0 20 40m

PINNACLE MINING NL
MT BUNDEY PROJECT
Northern Territory

MOBILE HILL PROSPECT
1994 RAB Drilling
SECTION: 10800 N (Pb & Zn)

CR95/674

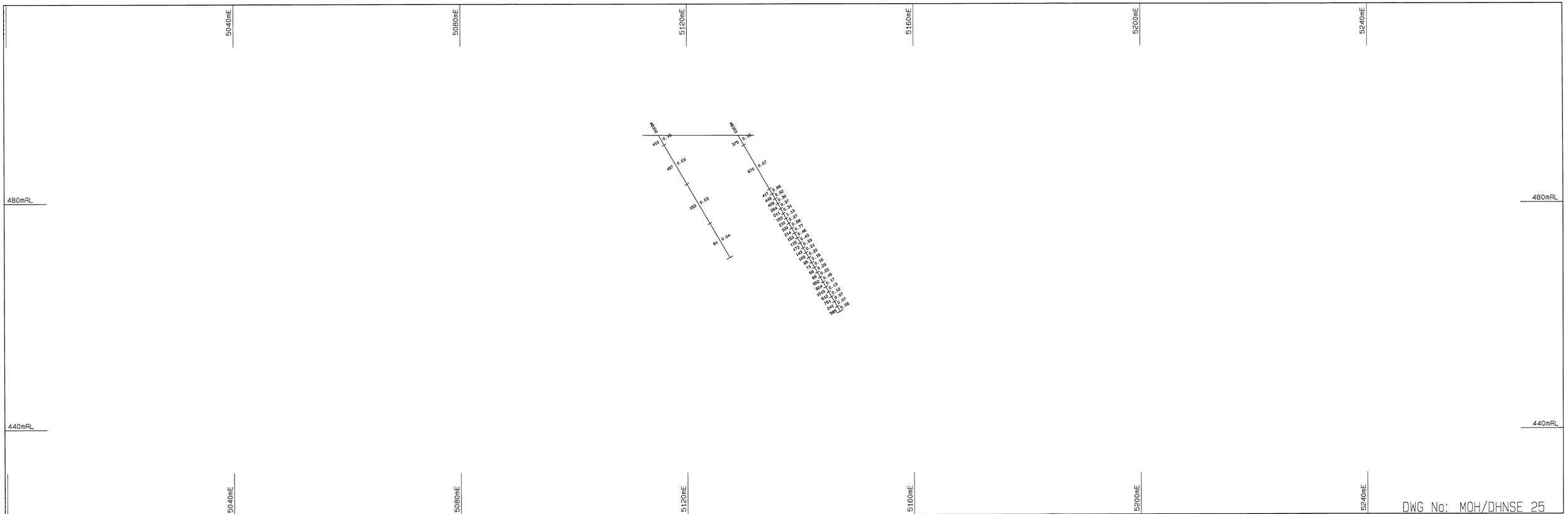

DWG No: MOH/DHNSE 25

Plotted with MICROMINE
Resources Software
Perth, Australia
Tel +61 9 389 8722
Fax +61 9 386 7462

DWG No: MOH/DHNSE 25
Prepared by: Vince Roberts & Associates Pty Ltd
Drawn: V T Roberts
Date: June 1995
Additions:
Revisions:

BEARING OF SECTION: 066 Deg Magnetic
(FACING NORTH)

LHS OF DRILL HOLE: Arsenic, AAS Assay (ppm As)
RHS OF DRILL HOLE: Gold, Fire Assay (g/t Au)
ASSAYS: by Assaycorp, Pine Creek NT.

Scale	DATE	SHEET
1:250	22/06/95	1 of 1
	REF No.	
	1	

0 20 40m

PINNACLE MINING NL
MT BUNDEY PROJECT
Northern Territory

MOBILE HILL PROSPECT
1994 RAB Drilling
SECTION: 10720 N (As & Au)

CR95/6741



DWG No: MOH/DHNSE 26

Plotted with MICROMINE
Resources Software
Perth, Australia
Tel +61 9 389 8722
Fax +61 9 386 7462

DWG No: MOH/DHNSE 26
Prepared by: Vince Roberts & Associates Pty Ltd
Drawn: V T Roberts
Date: June 1995
Additions:
Revisions:

BEARING OF SECTION: 066 Deg Magnetic (FACING NORTH)

LHS OF DRILL HOLE: Lead Assay (ppm Pb)
RHS OF DRILL HOLE: Zinc Assay (ppm Zn)
ASSAYS: AAS by Assaycorp, Pine Creek, NT.

Scale	DATE	SHEET
1:250	22/06/95	1 of 1
	REF No.	
	1	

0 20 40m

PINNACLE MINING NL
MT BUNDEY PROJECT
Northern Territory

MOBILE HILL PROSPECT
1994 RAB Drilling
SECTION: 10720 N (Pb & Zn)

CR95/6741



DWG No: MOH/DHNSE 27

Plotted with

MICROMINE
Resources Software
Perth, Australia
Tel +61 9 389 8722
Fax +61 9 386 7462

DWG No: MOH/DHNSE 27
Prepared by: Vince Roberts & Associates Pty Ltd
Drawn: V T Roberts
Date: June 1995
Additions:
Revisions:

BEARING OF SECTION: 066 Deg Magnetic
(FACING NORTH)

LHS OF DRILL HOLE: Arsenic, AAS Assay (ppm As)
RHS OF DRILL HOLE: Gold, Fire Assay (g/t Au)
ASSAYS: by Assaycorp, Pine Creek NT.

Scale	DATE	SHEET
1:250	22/06/95	1 of 1
	REF No. 1	

0 20 40m

PINNACLE MINING NL
MT BUNDEY PROJECT
Northern Territory

MOBILE HILL PROSPECT
1994 RAB Drilling
SECTION: 10640 N (As & Au)

CR95/6741

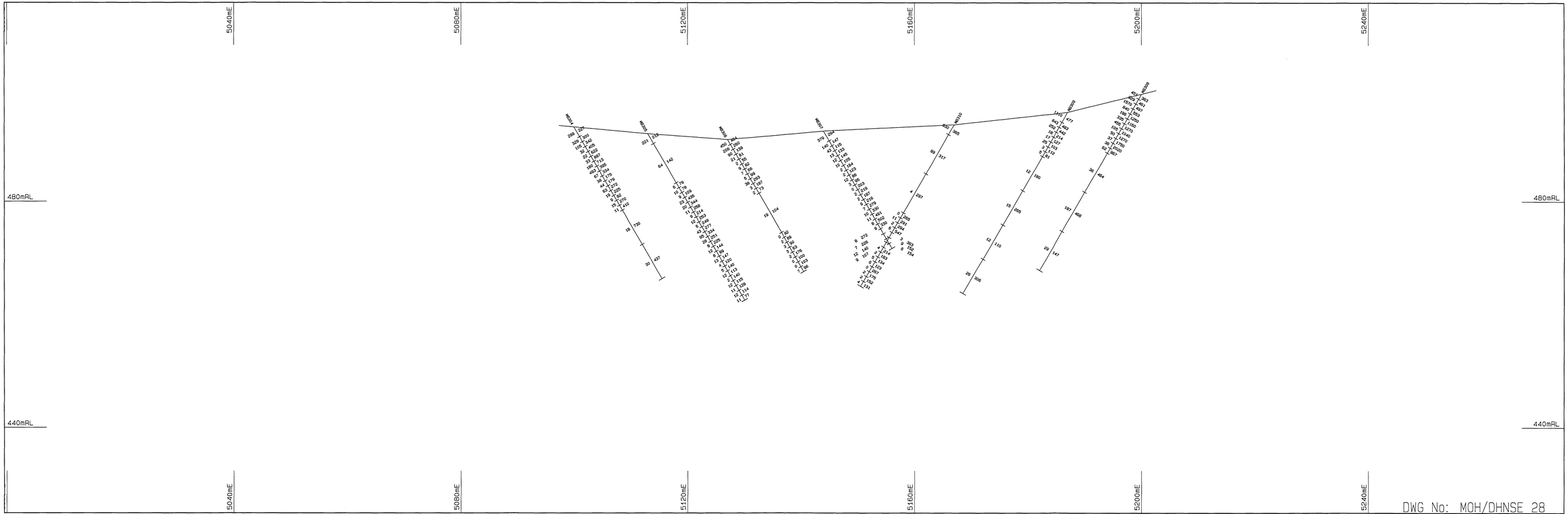

DWG No: MOH/DHNSE 28

Plotted with MICROMINE Resources Software Perth, Australia Tel +61 9 389 8722 Fax +61 9 386 7462	DWG No: MOH/DHNSE 28 Prepared by: Vince Roberts & Associates Pty Ltd Drawn: V T Roberts Date: June 1995 Additions: Revisions:	BEARING OF SECTION: 066 Deg Magnetic (FACING NORTH) LHS OF DRILL HOLE: Lead Assay (ppm Pb) RHS OF DRILL HOLE: Zinc Assay (ppm Zn) ASSAYS: AAS by Assaycorp, Pine Creek, NT.	Scale 1:250 DATE 22/06/95 REF No. 1 SHEET 1 of 1 0 20 40m	PINNACLE MINING NL MT BUNDEY PROJECT Northern Territory	MOBILE HILL PROSPECT 1994 RAB Drilling SECTION: 10640 N (Pb & Zn)

CR95/674!