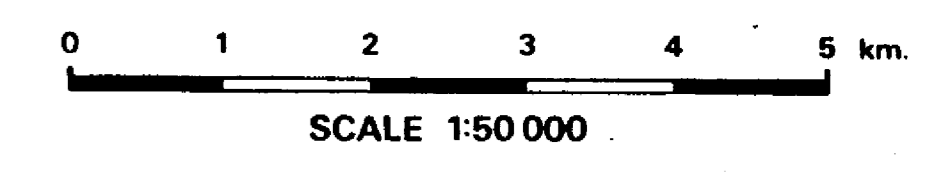
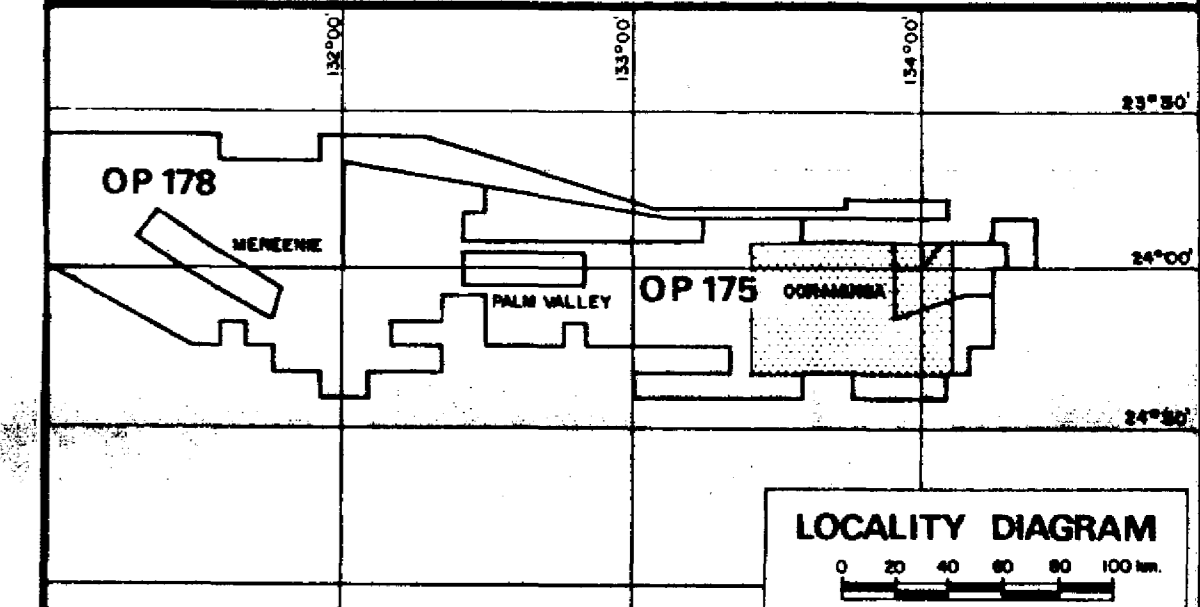



OP 175



Closing contour area = approx 135 sq. km



PR85/047 B


PANCONTINENTAL PETROLEUM LIMITED
 AMADEUS BASIN - NORTHERN TERRITORY
 OP 175
ORANGE STRUCTURE
 DEPTH CONTOURS NEAR TOP
 FIRST ARUMBERA PAY ZONE
 (data reprocessed Sep '84)
 DATUM 550m (seismic)

AUTHOR: RFP	DATE: Oct. 1984	PLAN No.: 3/519
DRAWN: RFP	CONT. INT. 50m	ENCL. 3