304368

SONIC LOG
449 M. - 60 M.
SLIMLINE UNIT

COMPANY PACIFIC OIL & GAS PTY. LTD.
WELL LADY PENRHYN 2
FIELD WILDCAT
PROVINCE/COUNTY NORTHERN TERRITORY
COUNTRY/STATE AUSTRALIA
PERMIT NUMBER EP5
LOCATION MCARTHUR BASIN

LSD	SEC	TWP	RGE

OTHER SERVICES
RR2.NN1.DD3
1:200

LOCATION MCARTHUR BASIN
PRVNC/CO. NORTHERN TERRITORY
FIELD WILDCAT
WELL:
LADY PENRHYN 2
COMPANY:
PACIFIC OIL & GAS PTY. LTD.

PERMANENT DATUM G.L. ELEVATION 115 M.
LOG MEASURED FROM D.F. 1.8 M. ABOVE PERMANENT DATUM
DRILLING MEASURED FROM D.F.

ELEVATIONS:
KB
DF 116.8 M.
GL 115 M.

DATE	6-AUG-91	6-AUG-91	6-AUG-91	6-AUG-91
RUN NUMBER	3			
DEPTH-DRILLER	449 M.			
DEPTH-LOGGER	449.4 M.			
FIRST READING	448 M.			
LAST READING	60 M.			
CASING-DRILLER	71 M.			
CASING-LOGGER	71 M.			
BIT SIZE	101 MM	6 INCH		
HOLE FLUID TYPE	GEL			
DENS./VISC.	8.8			
PH/FLUID LOSS				
SAMPLE SOURCE	ACTIVE			
RM @ MEAS TEMP	0.35@16DGC			
RMF @ MEAS TEMP				
RMC @ MEAS TEMP				
SOURCE: RMF/RMC				
RM @ BHT				
TIME SINCE CIRC	6 HRS			
MAX REC TEMP	53 DGC			
EQUIPMENT/BASE	V333 BNE			
RECORDED BY	R.A.I.			
WITNESSED BY	J.TORKINGTON			

Report No. 304368 PetNTcw4432

RUN	BOREHOLE RECORD			CASING RECORD			
NUMBER	BIT	FROM	TO	SIZE	WEIGHT	FROM	TO
3	101 MM	73 M.	449 M.				
	6 INCH		73 M.	5 INCH		0 M.	71 M.

EQUIPMENT	RUN 1	RUN 2	RUN 3	RUN 4
	RR2 104			
		DD3 161		
			MS1 358	
				NN1 509

REMARKS

SONIC LOG 449 M. - 60 M. SLIMLINE UNIT
LATITUDE 15 DEG 05' 00.0" LONGITUDE 133 DEG 59' 45.0"

ALL INTERPRETATIONS ARE OPINIONS BASED ON INFERENCES FROM ELECTRICAL OR OTHER MEASUREMENTS AND WE CANNOT, AND DO NOT, GUARANTEE THE ACCURACY OR CORRECTNESS OF ANY INTERPRETATIONS. A WE SHALL NOT, EXCEPT IN THE CASE OF GROSS OR WILFUL NEGLIGENCE ON OUR PART, BE LIABLE OR RESPONSIBLE FOR ANY LOSS, COSTS, DAMAGES OR EXPENSES INCURRED OR SUSTAINED BY ANYONE RESULTING FROM ANY INTERPRETATION MADE BY ANY OF OUR OFFICERS, AGENTS OR EMPLOYEES. THESE INTERPRETATIONS ARE ALSO SUBJECT TO OUR GENERAL TERMS AND CONDITIONS IN OUR PRICE SCHEDULE

↓ MAIN RUN ↓

DEPTH BASED DATA - MAXIMUM SAMPLING INCREMENT 10CM. RECORDED ON 6-AUG-1991 AT 12:54
FILENAME: MRGELPTM.CIB RUN ID: MAIN RUN PLOTTED ON 28-OCT-1991 AT 12:19

	DEPTH IN METRES	

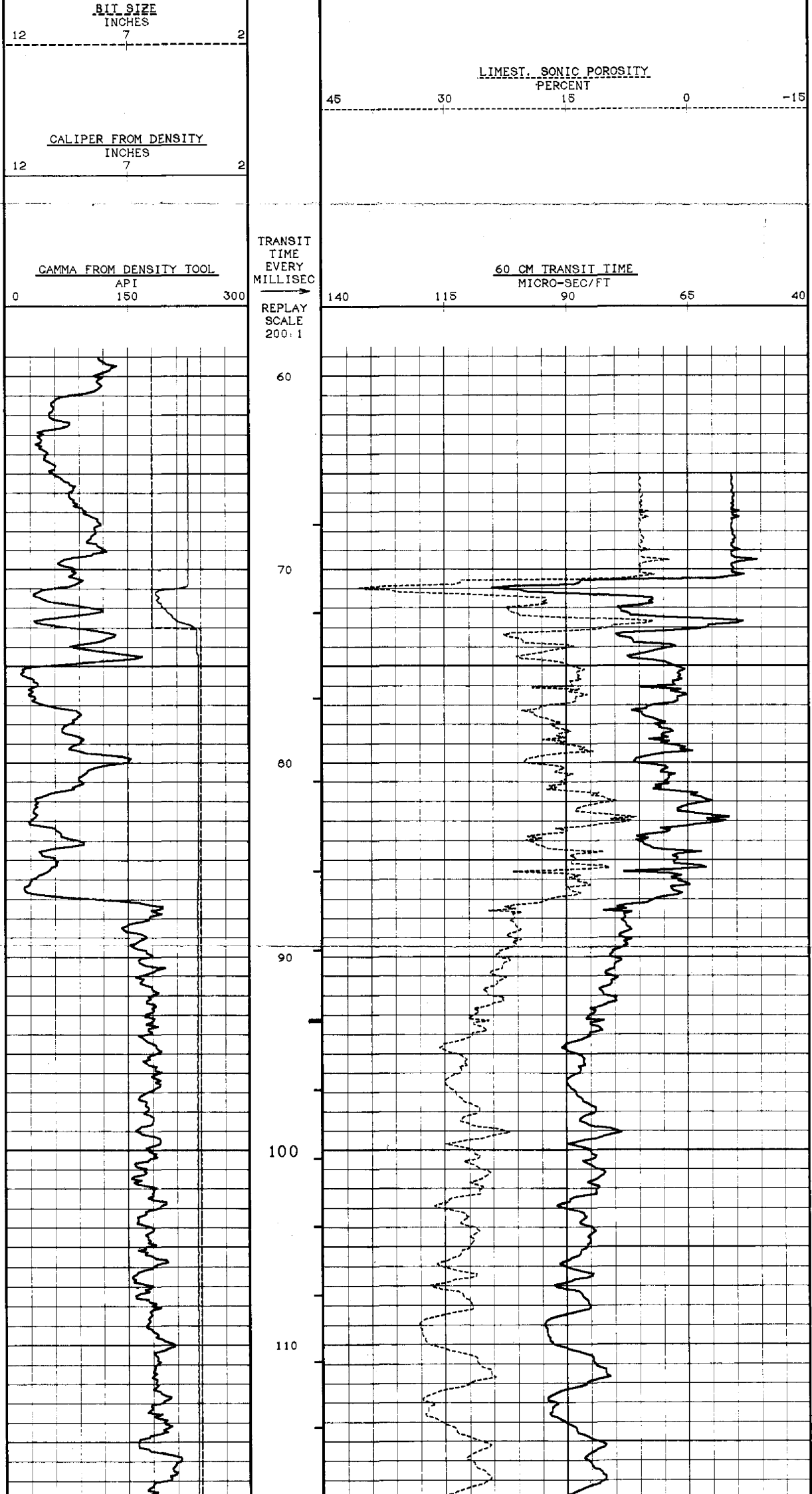

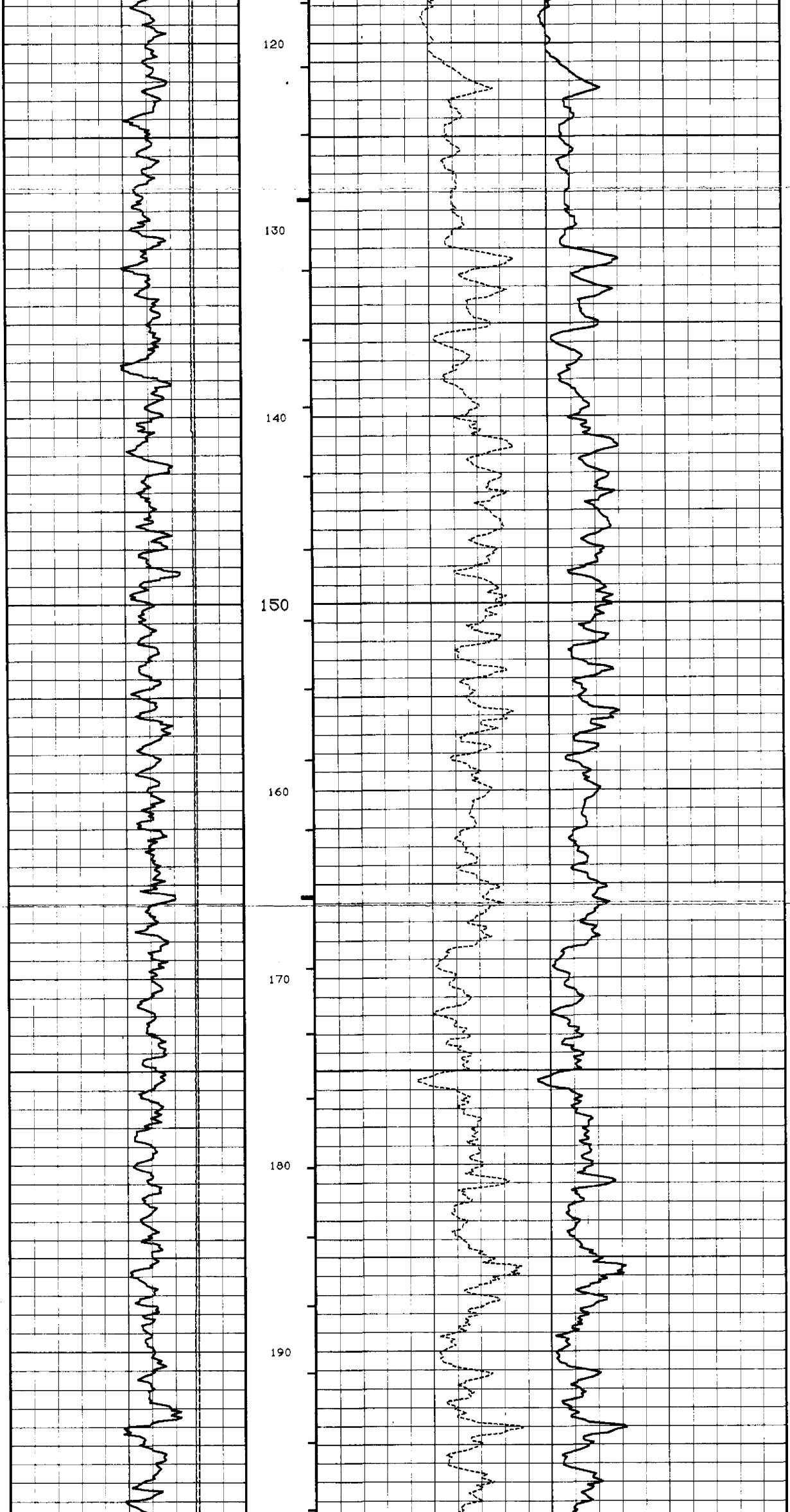

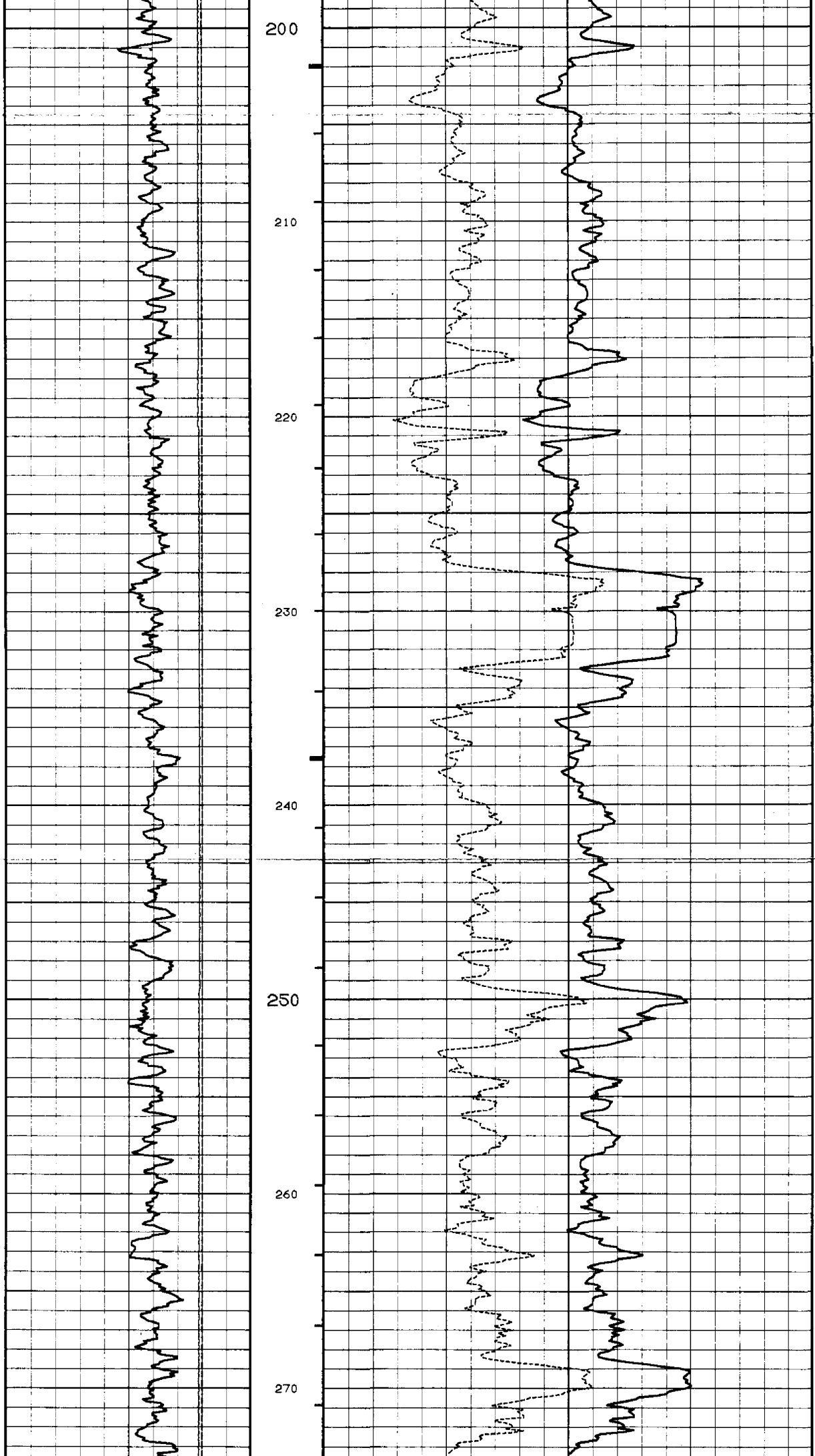

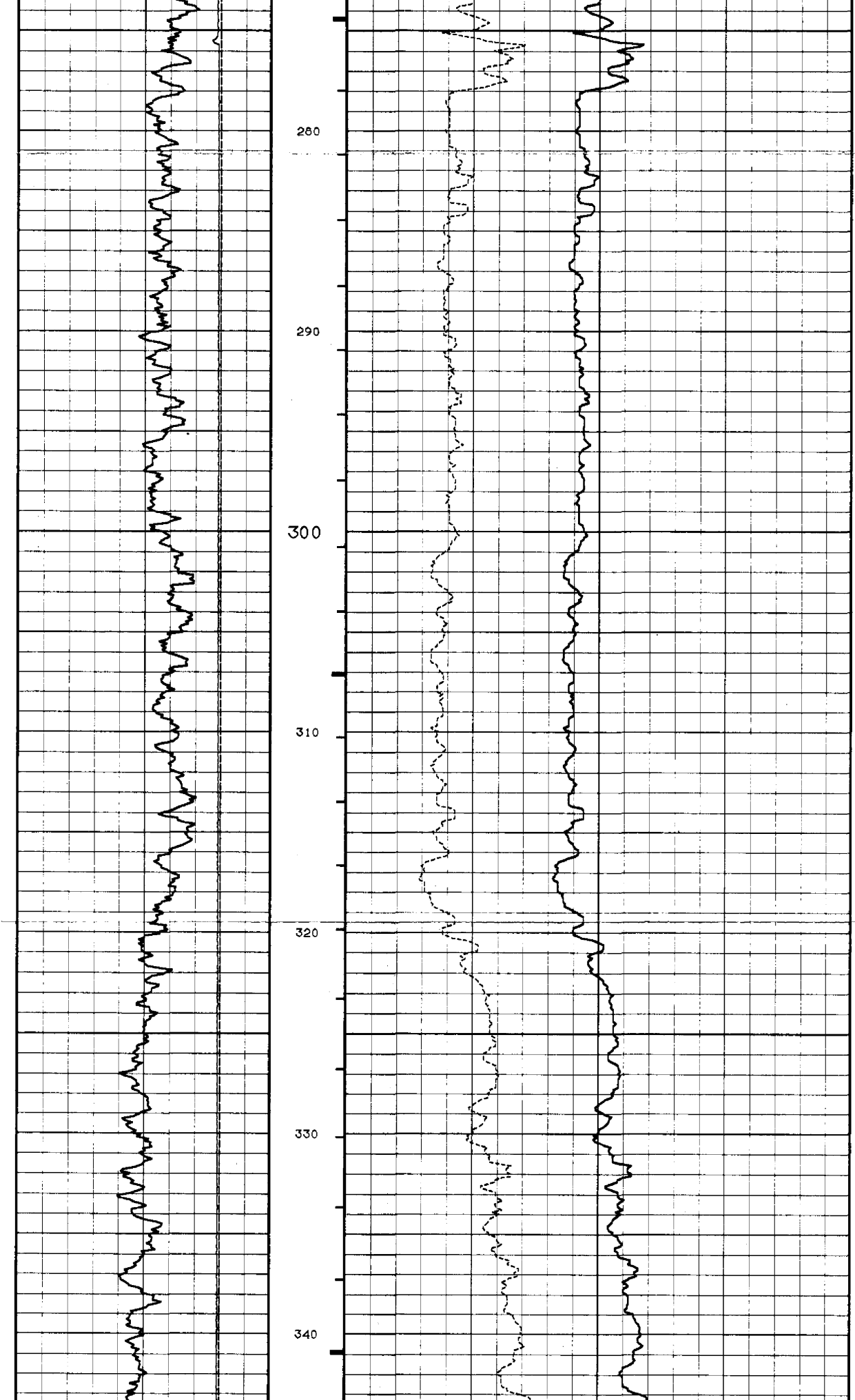

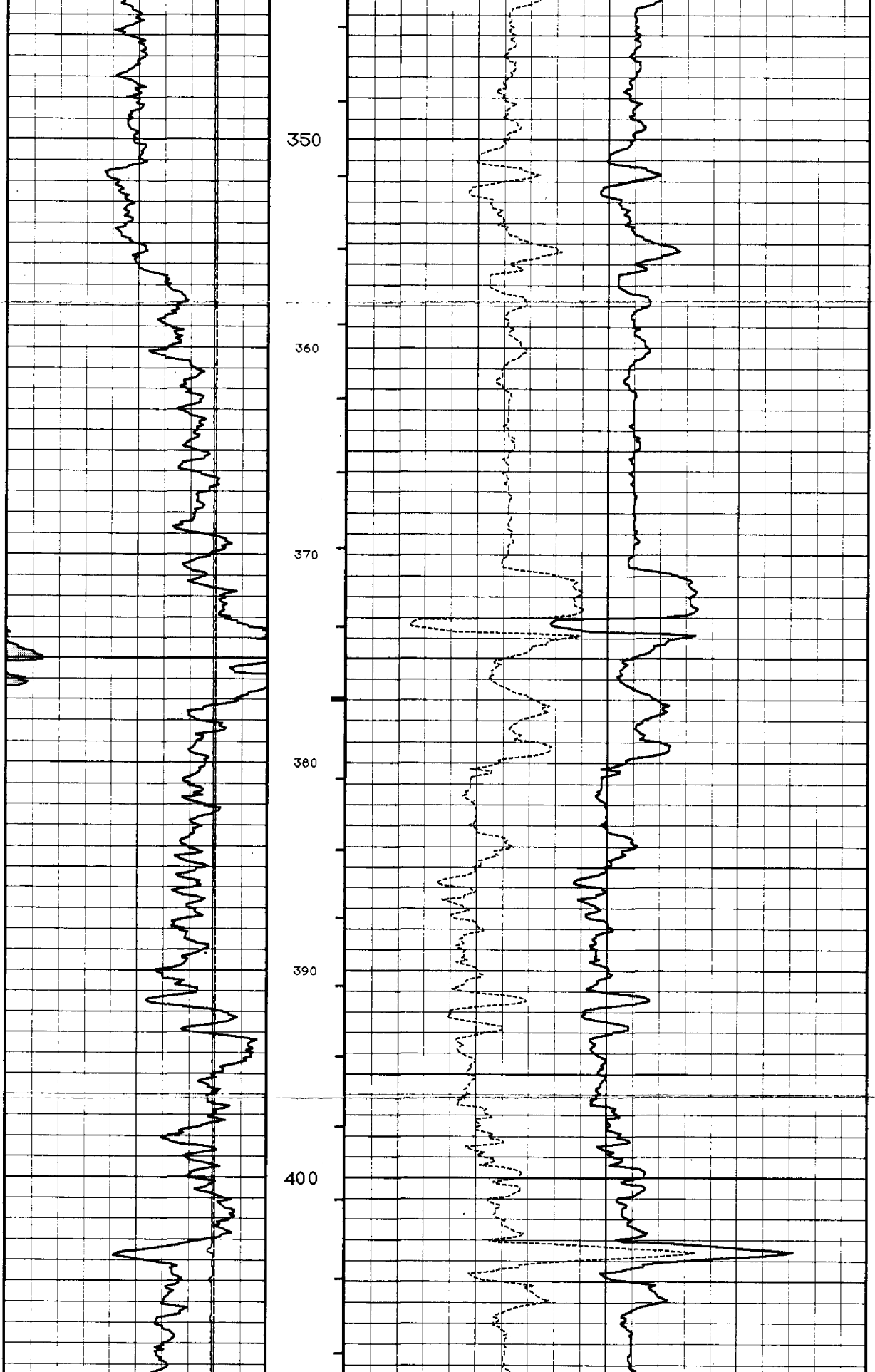

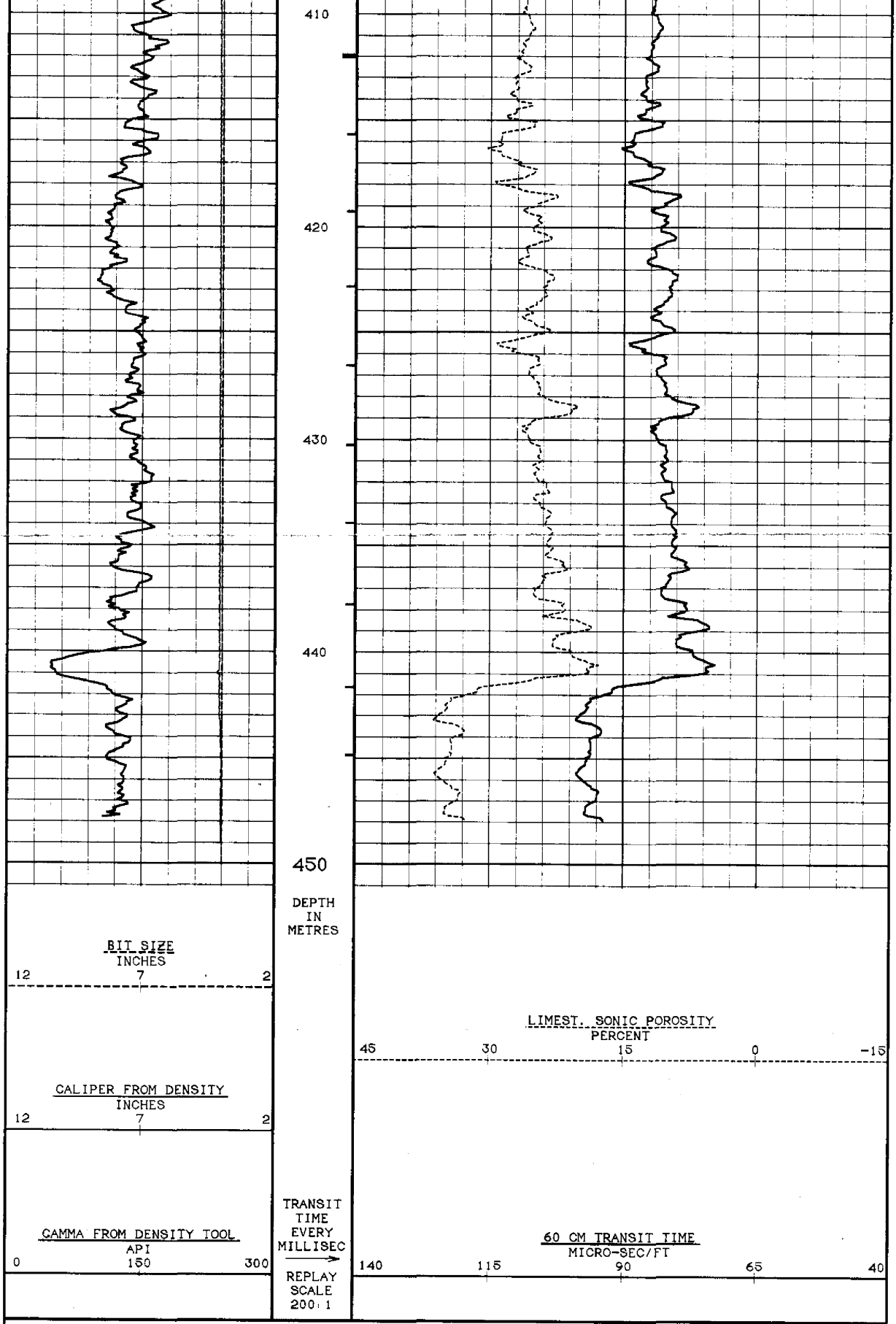

DEPTH BASED DATA - MAXIMUM SAMPLING INCREMENT 10CM. RECORDED ON 6-AUG-1991 AT 12:54

FILENAME: MRGELPTM.CIB RUN ID: MAIN RUN PLOTTED ON 28-OCT-1991 AT 12:19

↑ MAIN RUN ↑

↓ REPEAT SECTION ↓

DEPTH BASED DATA - MAXIMUM SAMPLING INCREMENT 10CM. RECORDED ON 6-AUG-1991 AT 12:35

FILENAME: MRCELPTR.CIB RUN ID: REPEAT SECTION PLOTTED ON 28-OCT-1991 AT 12:18

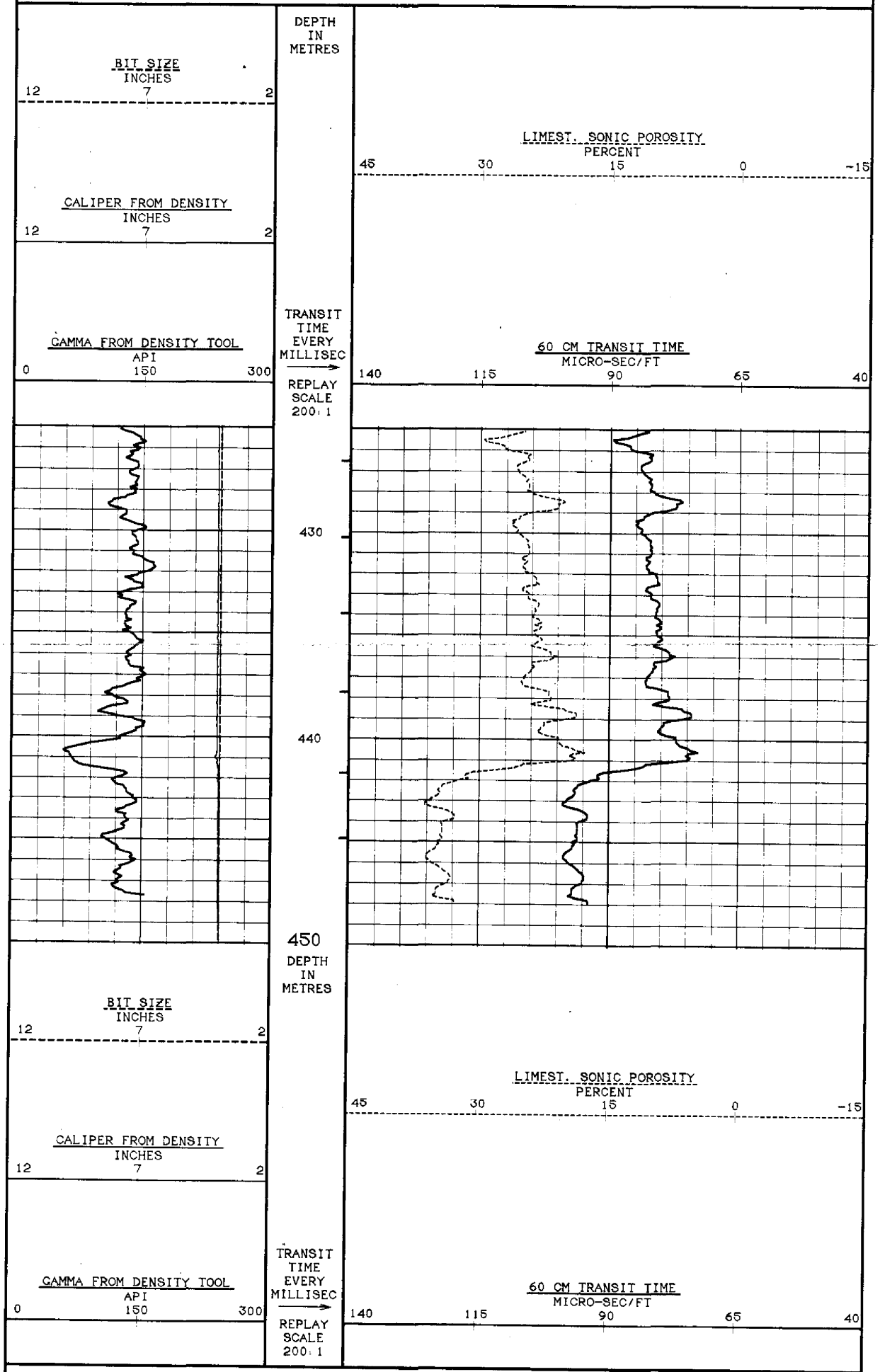

DEPTH BASED DATA - MAXIMUM SAMPLING INCREMENT 10CM. RECORDED ON 6-AUG-1991 AT 12:35

FILENAME: MRCELPTR.CIB RUN ID: REPEAT SECTION PLOTTED ON 28-OCT-1991 AT 12:18

↑ REPEAT SECTION ↑

COMPANY	PACIFIC OIL & GAS PTY. LTD.
WELL	LADY PENRHYN 2
FIELD	WILDCAT
PROVINCE/COUNTY	NORTHERN TERRITORY
COUNTRY/STATE	AUSTRALIA