

PR 89-94

PACIFIC OIL & GAS PTY LIMITED

SCARBOROUGH NO. 1

EP 4. McARTHUR BASIN, N.T.

# ONSHORE

WELL COMPLETION REPORT




AUTHOR: Caroline Barberis  
Ian Ledlie

DATE: June, 1988

SUBMITTED BY: Ian Ledlie

ACCEPTED BY:

COPIES TO: N.T. Mines Department  
CIS Canberra

  
  
  
CRAE Report No. 303531

LIST OF CONTENTS

Sect.

Page No.

## LIST OF PLANS

1

## WELL SUMMARY

## SECTION 1 - ENGINEERING DATA

|      |                             |   |   |
|------|-----------------------------|---|---|
| 1.1  | Engineering Summary         | 1 | 2 |
| 1.2  | General Data                | 3 | 3 |
| 1.3  | Drilling Rig                | 4 | 4 |
| 1.4  | Hole sizes and Depths       | 6 | 4 |
| 1.5  | Casing and Cementing Record | 6 | 4 |
| 1.6  | Mud Record                  | 7 | 4 |
| 1.7  | Water Supply                | 7 | 4 |
| 1.8  | Bit and Deviation Record    | 7 | 4 |
| 1.9  | Fishing Operations          | 7 | 4 |
| 1.10 | Sidetracked Hole            | 7 | 4 |
| 1.11 | Formation Testing           | 7 | 4 |
| 1.12 | Time Analysis               | 9 | 4 |
| 1.13 | Costs                       | 9 | 4 |

## SECTION 2 - GEOLOGICAL DATA

|                                      |                                      |    |       |
|--------------------------------------|--------------------------------------|----|-------|
| 2.1                                  | Geological Summary                   | 12 | 5     |
| 2.2                                  | Well Objectives                      | 15 | 5     |
| 2.3                                  | Performance vs Objectives            | 15 | 5     |
| 2.4                                  | Stratigraphy                         | 16 | 6     |
| 2.5                                  | Mudlogging                           | 19 | 7     |
| 2.6                                  | Electrical Logging and Other Surveys | 19 | 7     |
|                                      | 2.6.1 Log Interpretation             |    |       |
| 2.7                                  | Bottom Hole Temperature              | 19 | 8     |
| 2.8                                  | Formation Sampling                   | 19 | 9     |
| 2.9                                  | Reservoir Potential                  | 19 | 10    |
| 2.10                                 | Hydrocarbon Shows                    | 19 | 10    |
| 2.11                                 | Geochemistry                         | 20 | 11    |
|                                      | 2.11.1 Analyses                      |    |       |
|                                      | 2.11.2 Interpretation                |    |       |
| 2.12                                 | Geophysics                           | 20 | 12    |
|                                      | 2.12.1 Core Gamma Ray                |    |       |
|                                      | 2.12.2 Magnetic Susceptibility       |    |       |
| 2.13                                 | Contribution to Geological Concepts  | 20 | 13    |
| SECTION 3 - LITHOLOGICAL DESCRIPTION |                                      | 21 | 14-15 |

(ii)

LIST OF ATTACHMENTS

Sect.

TABLES

Page No.

|    |  |    |   |
|----|--|----|---|
| 1. | Deviation Survey Summary               | 8  | 4 |
| 2. | Time Analysis                          | 10 | 4 |
| 3. | Actual versus Prognosed Formation Tops | 13 | 5 |
| 4. | Stratigraphic Table                    | 18 | 6 |

FIGURES

|     |                                  |    |   |
|-----|----------------------------------|----|---|
| 1.  | Locality Map                     | 2  | 1 |
| 2.  | Time/Depth Curve - Scarborough-1 | 11 | 4 |
| 3a. | Porosity                         | 14 | 5 |
| 3b. | Permeability Graph               |    |   |

APPENDICES

|      |                              |                     |    |
|------|------------------------------|---------------------|----|
| IA   | Drilling Summary details     | IB Drilling Summary | 16 |
| II.  | Mud/Consumable Summaries     |                     | 17 |
| III. | Geochemical Analyses (AMDEL) |                     | 18 |
| IV.  | Reservoir Analyses (AMDEL)   |                     | 19 |

ENCLOSURES

|    |   |    |
|----|---|----|
| 1. | Stratigraphic/Lithological log (CRAE)               | 20 |
| 2. | Wireline logs (BPB Instruments (Australia) Pty Ltd) | 21 |
| 3. | Geochemical results (AMDEL)                         | 22 |
| 4. | Gamma Ray   | 23 |
| 5. | Magnetic susceptibility                             | 24 |
| 6. | Location on seismic line 83-172                     | 24 |
| 7. | Time-Structure Map at Bessie Ck level               | 24 |

1. LIST OF PLANS

| Plan No.     | Title  | Scale       |
|--------------|--|-------------|
| Pet NTcw 245 | EP4, 5 Location 1987 Drillholes.                                 | 1:1,000,000 |
| Pet NTcw 650 | Time-Depth Curve.<br>Scarborough-1.                              |             |
| Pet NTcw 652 | Plot of Porosity vs Depth.                                       |             |
| Pet NTcw 654 | Plot of Permeability.  |             |
| Pet NTcw 148 | Stratigraphy - Roper Group.                                      |             |
| Pet NTcw 186 | Lithostratigraphic log.  | 1:1000      |
| Pet NTcw 634 | Scarborough-1.<br>Core Gamma Rays.                               | 1:500       |
| Pet NTcw 630 | Scarborough-1.<br>Magnetic Susceptibility.                       | 1:500       |
| Pet NTcw 251 | EP4 N.T. Amoco Seismic.<br>Line 83-168.<br>Location Alexander-1. |             |