



# InfoCentre

---

## NT Minerals and Energy

### ***Petroleum Exploration Reports***

This file contains scanned images of reports submitted to the Northern Territory Government under Petroleum Legislation.

### ***Bringing Forward Discovery***

This information is made available to assist future petroleum explorers and may be distributed freely.

### ***InfoCentre***

Call: +61 8 8999 6443  
Click: [geoscience.info@nt.gov.au](mailto:geoscience.info@nt.gov.au)  
[www.minerals.nt.gov.au](http://www.minerals.nt.gov.au)  
Visit: 3<sup>rd</sup> floor  
Centrepoint Building  
Smith Street Mall  
Darwin  
Northern Territory 0800



EXOIL (N.T.) PTY. LTD.

WELL COMPLETION REPORT

EAST MEREENIE NO. 3

by

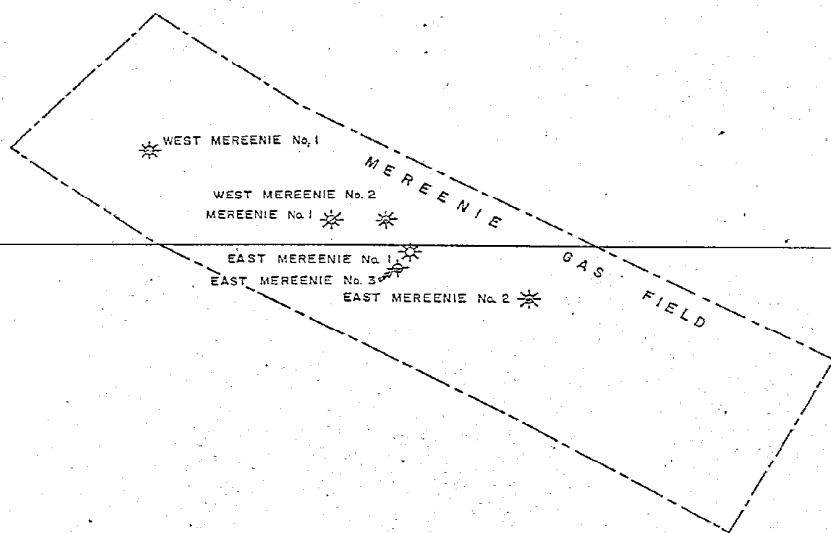
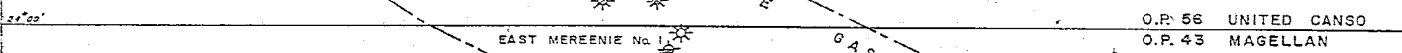

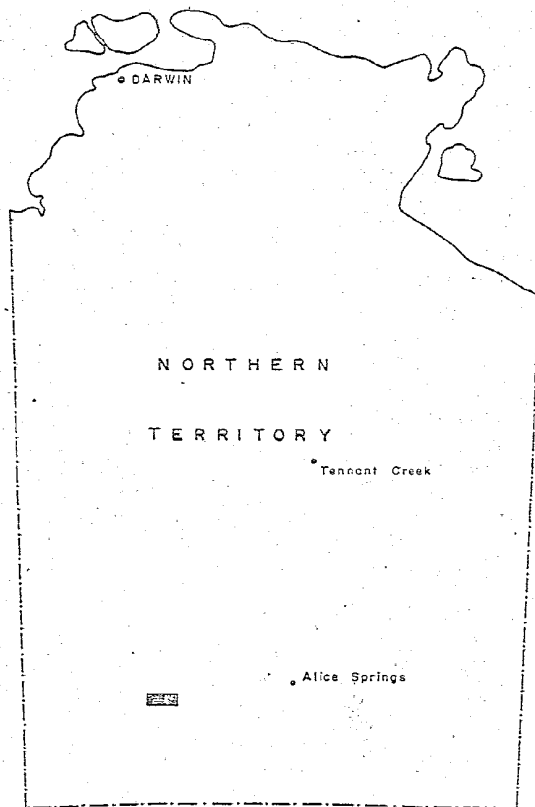
D. D. Benbow

# EXOIL (N.T.) PTY.LTD.


## LOCATION MAP

### EAST MEREENIE No. 3

O.P. 43 N.T.



O.P. 56 UNITED CANSO  
 O.P. 43 MAGELLAN



## CONTENTS

	<u>Page</u>
Summary . . . . .	i
Resume of Drilling Operations . . . . .	ii
Introduction. . . . .	ii
<u>Well History:</u>	
General and Drilling Data . . . . .	1
Logging and Testing . . . . .	6
<u>Geology:</u>	
Previous Work . . . . .	10
Formations Penetrated . . . . .	11
Detailed Stratigraphy . . . . .	12
Porosity and Permeability of Sediments . . . . .	14

## APPENDICES

Appendix A (i)	Core Descriptions by D. D. Benbow
Appendix A (ii)	Core Analysis Results by Core Laboratories Inc.
Appendix B	Drift Calculations - East Mereenie No. 3.
Appendix C	D.S.T. Reports by D. D. Benbow

## ILLUSTRATIONS

<u>Figure</u>	
1.	Locality Map
2	Time Versus Depth Chart
3	Deviation Curve
4	Pacoota Sandstone
	Composite Well Log - at back of report.