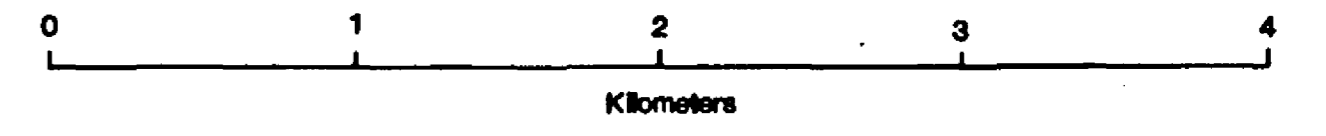




LOCAL STRATIGRAPHY

- C Bukalara Ss
 - Pmn Lynott Fm
 - Pmx Reward Dol
 - Pmq Barney Creek Fm
 - Pmp Teena Dol
 - Pme Emmerugge Dol
 - Pmf Myrtle Sh
 - Pml Lella Ss
 - Pml Toogenilla Fm
 - Pmd Tatooki Ss
 - Pma Amelia Dol
 - Pml Malapunyah Fm
 - Pms Masterton Fm
 - Pl Tawallah Gp
- UNCONFORMITY
- UNCONFORMITY
- UNCONFORMITY

SCALE 1:50,000
DEPTH (m)

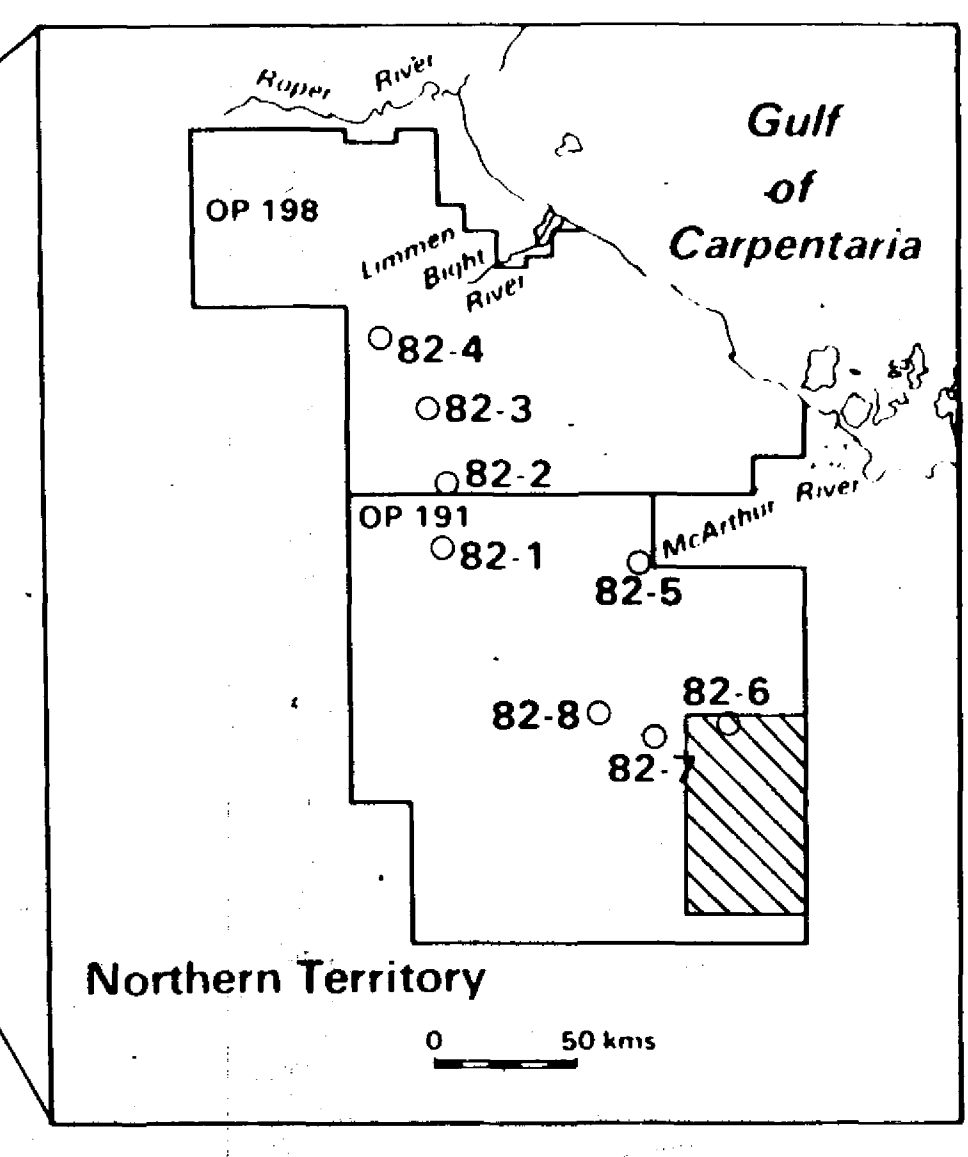



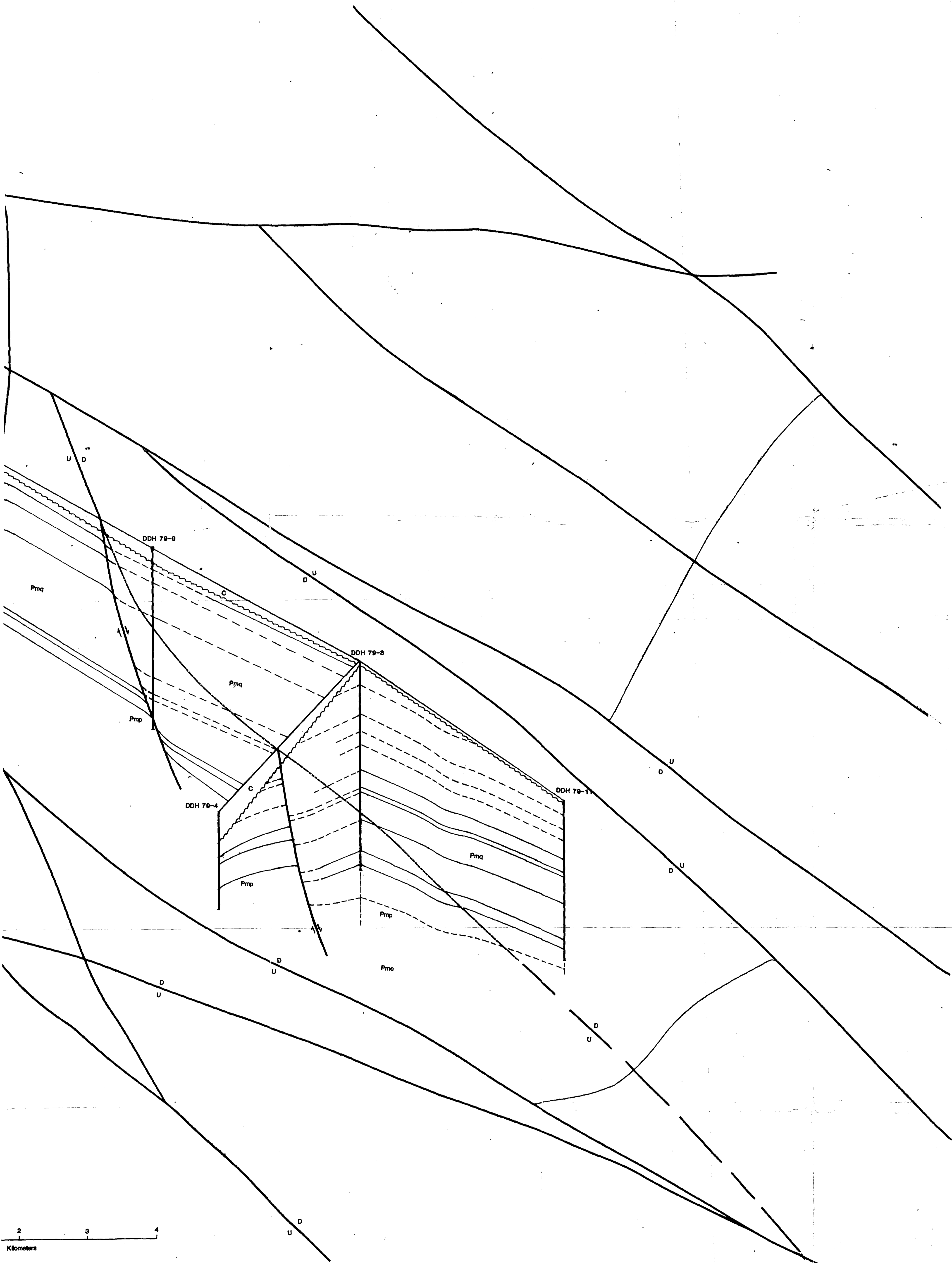
SCALE 1:25,000



LOCAL STRATIGRAPHY

C	Bukalara C
Pmn	Lynott Fm
Pmx	Reward Dk
Pmq	Barney Cr
Pmp	Teena Dk
Pme	Emmerugga
Pmf	Myrtle Sh
Pmi	Lella Ss
Pml	Toogaraita
Pmd	Tatoola Ss
Pma	Amelia Dk
Pml	Mallepurys
Pms	Masterton
Pt	Tawallah C





NORTHERN TERRITORY PR 85-198
GEOLOGICAL SURVEY 8.



AMOCO AUSTRALIA
PETROLEUM COMPANY

McARTHUR RIVER	
GLYDE RIVER AREA	
FENCE DIAGRAM	
Scale: HORIZ 1:25,000, 1:50,000 VERT 1:50,000	Author: M.B. WOMER Date: DECEMBER, 1984