PR66/178

WELEX

COMPLETE WIRELINE SERVICES

ACOUSTIC VELOCITY
& GAMMA RAY LOG

COMPANY — EXOIL OIL COMPANY PTY. LTD.

WELL — HUCKITTA No. 1

FIELD — WILDCAT

COUNTY — STATE Northern Territor

Location
Lat. 22° 30' 53" South
Long. 135° 37' 00" East
Sec. — Twp — Rge —

Other Services:
Induction ES

Permanent Datum — Ground Level Elev. 1675
Log Measured From — K.B. Ft. Above Perm. Datum
Drilling Measured From — Kelly Bushing

Elev.: K.B. 1690
D.F.
G.L. 1675

Date	16.3.66			
Run No.	- 1 -			:
Depth—Driller	4012'			
Depth—Welex	4012'			
Btm. Log Inter.	4010'			
Top Log Inter.	Surf			
Casing—Driller	8⅝ @ 1958	@	@	@
Casing—Welex	1957'			
Bit Size	7⅞			
Type Fluid in Hole	Water			
Dens. | Visc.	|	|	|	|
pH | Fluid Loss	| ml	| ml	| ml	| ml
Source of Sample	Flow line			
R_m @ Meas.Temp.	5.6 @ 81 °F	@ °F	@ °F	@ °F
R_{mf} @ Meas.Temp.	@ °F	@ °F	@ °F	@ °F
R_{mc} @ Meas.Temp.	@ °F	@ °F	@ °F	@ °F
Source R_{mf} R_{mc}	|	|	|	|
R_m @ BHT	@ °F	@ °F	@ °F	@ °F
Time Since Circ.				
Max. Rec. Temp.	101°F @ B.H	°F @	°F @	°F @
Equip. | Location	7889 | Aust	|	|	|
Recorded By	N. Carter			
Witnessed By	L. Pemberton			

LAHOH - - - AA .05845

Fold Here

REMARKS

Change in Mud Type or Additional Samples

Date | Sample No.	|	|
Depth—Driller		
Type Fluid in Hole		
Dens. | Visc.	|	|
pH | Fluid Loss	| ml	|
Source of Sample		
R_m @ Meas.Temp.	@ °F	@ °F
R_{mf} @ Meas.Temp.	@ °F	@ °F
R_{mc} @ Meas.Temp.	@ °F	@ °F
Source: R_{mf} R_{mc}	|	|
R_m @ BHT	@ °F	@ °F
R_{mf} BHT	@ °F	@ °F
R_{mc} BHT	@ °F	@ °F

SCALE CHANGES

Type Log	Depth	Scale Up Hole	Scale Down Hole

EQUIPMENT DATA

Run No.	Tool Type and No.	Pad Type	Tool Position	Other
- 1 -	Acoustic No. 13839		Cent	Tip No. 10

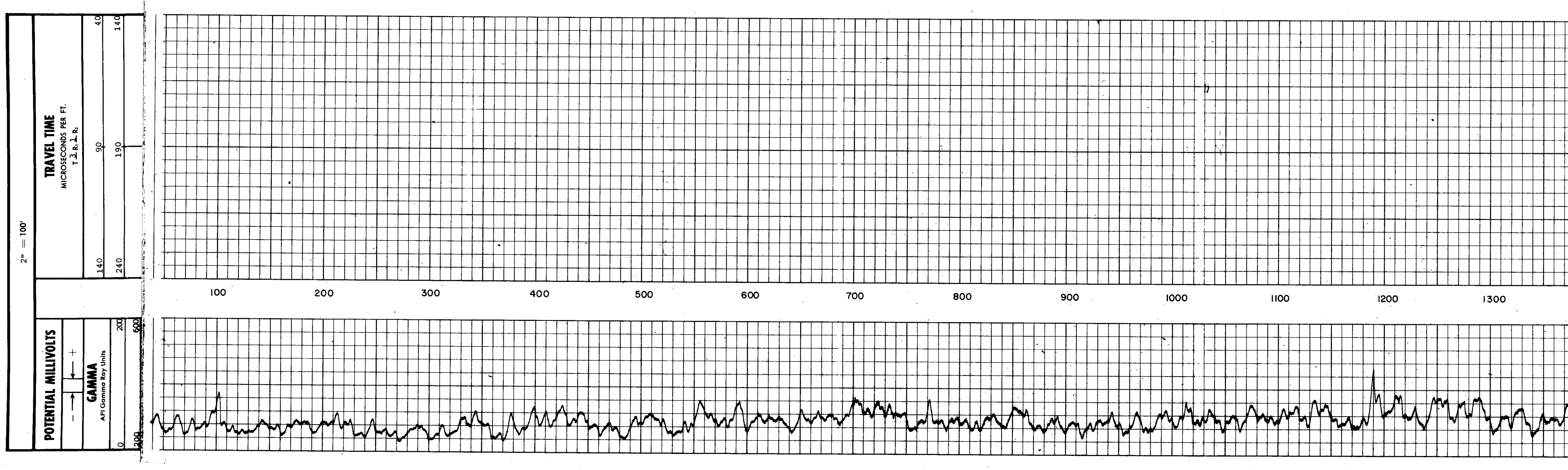

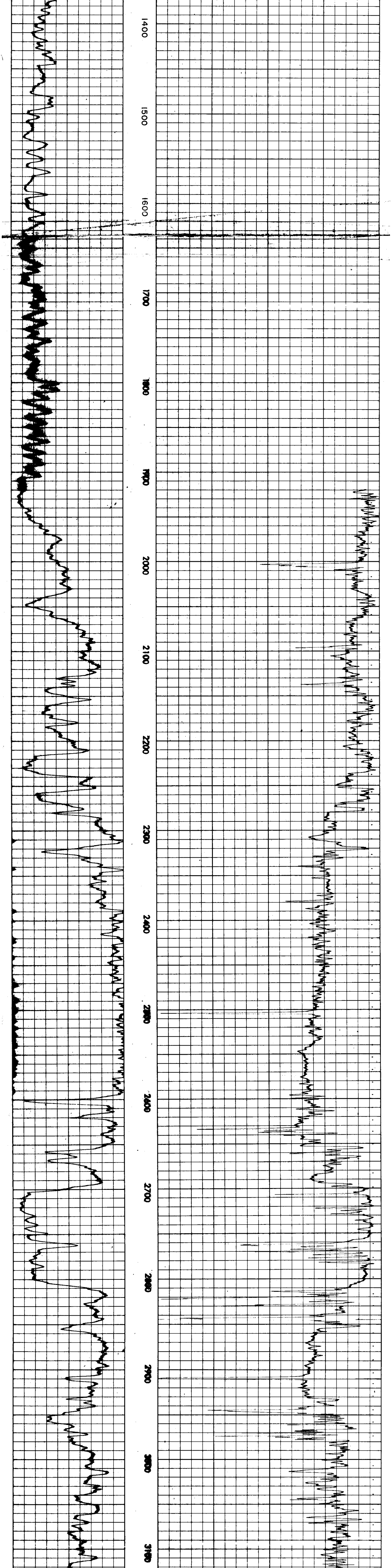

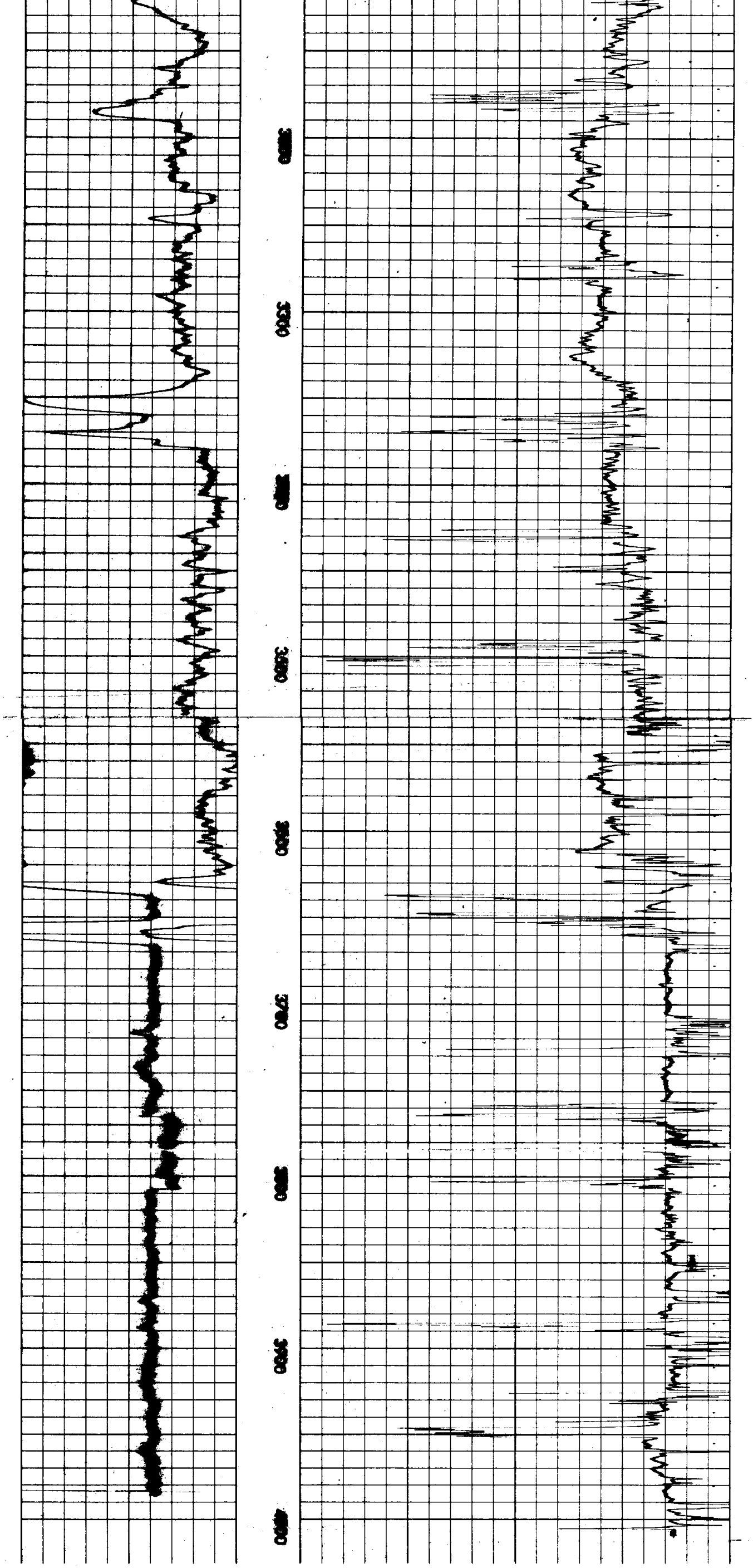

0	200	140 90 40	
200	600	240 190 140	

GAMMA

API Gamma Ray Units

– → ← +

POTENTIAL MILLIVOLTS

TRAVEL TIME

MICROSECONDS PER FT.

T 3 R₁ 1 R₂

T.D. LOGGED 4006'

T.D. DRILLER 4009'

T.D. WELEX 4012'

LAIVL – – – AA.05853