






**Project area**

-  **DBAE stream sample**
-  **Fault**
-  **Lineament**
-  **Joint**
-  **Dolerite dyke**

<b>North Australian Diamonds Limited</b>	
Date: 1/2/2008 Author: MSK Office: Drawing:	<b>Figure 2</b>  <b>Geology</b>
Scale: 1:150000      Projection: Longitude / Latitude (WGS 84)	
