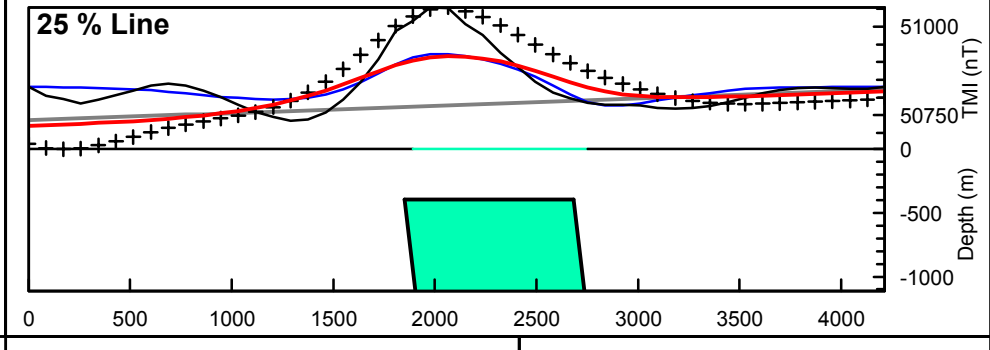
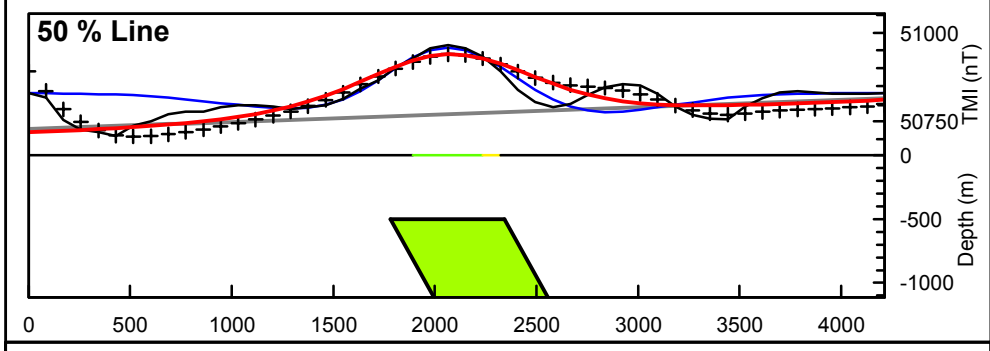
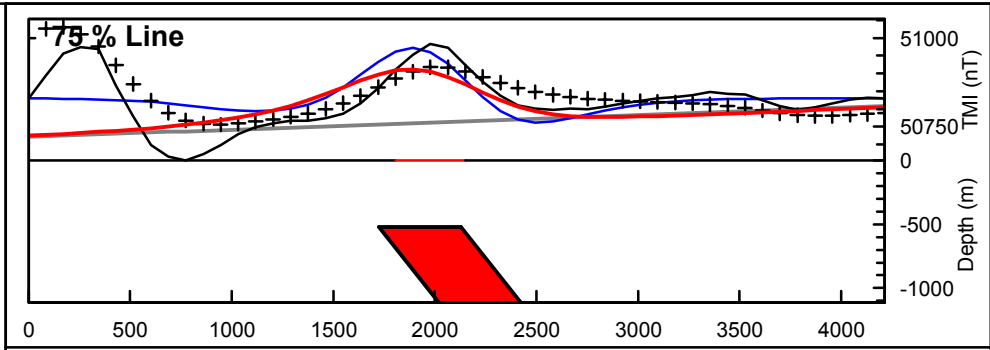
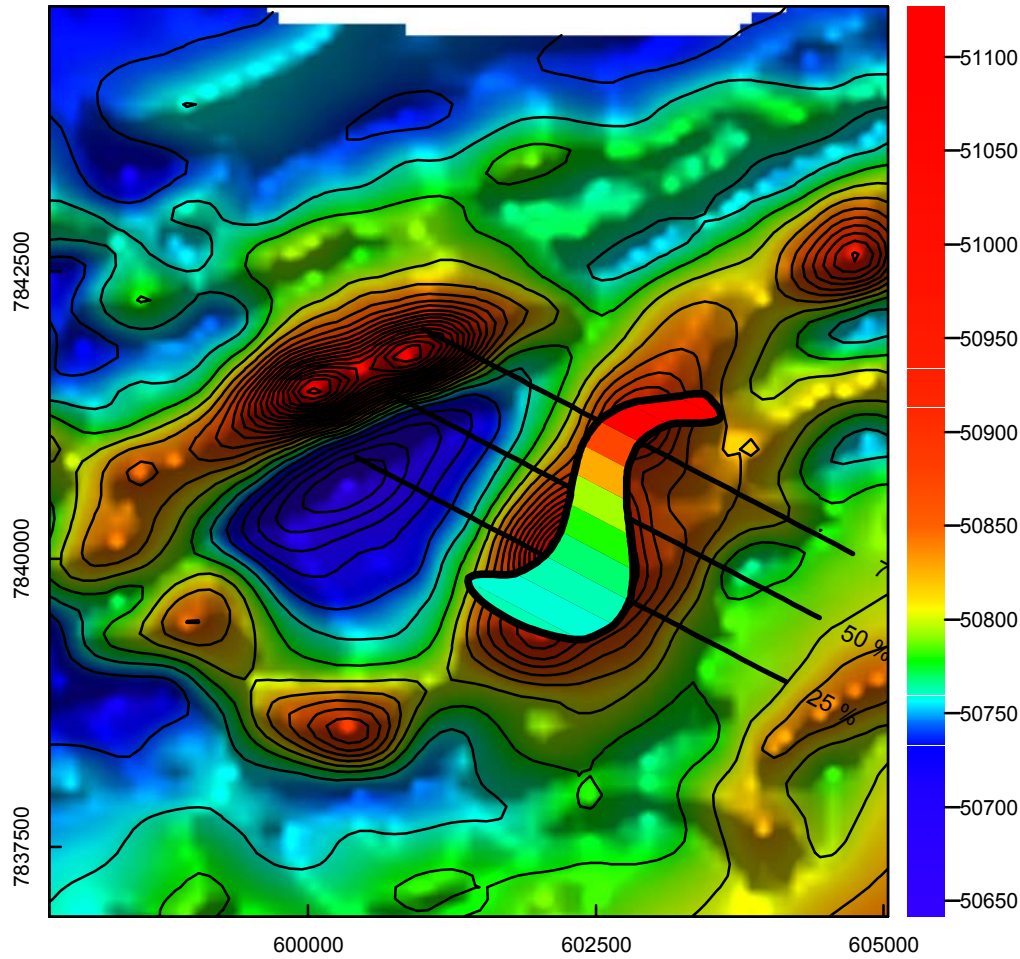
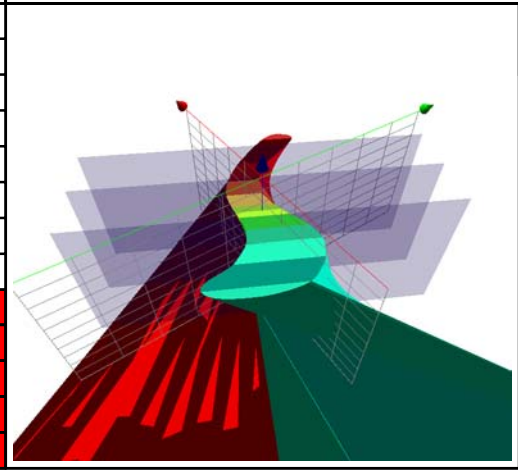


TMI



No	Depth	Susc.	Width	Dip	Easting	Northing	Model name	QM-Model * 23
1	463	0.024993	1097	39.4	601876	7839552	Av. depth	442
2	398	0.022902	963	72.6	602230	7839651	Av. susc. (SI)	0.047863
3	393	0.026330	833	85.8	602425	7839833	Av. dip	75.9
4	426	0.033662	712	84.9	602510	7840073	Av. width	638
5	476	0.043280	605	76.2	602532	7840345	Mag. intensity	50783
6	523	0.053566	515	65.6	602540	7840626	Mag. declination	5.2
7	544	0.062903	447	59.4	602582	7840888	Mag. inclination	-50.5
8	520	0.069676	405	63.5	602706	7841107	Quality regional	79
9	428	0.072265	392	84.2	602961	7841258	Quality geol. noise	91
10	248	0.069055	414	127.4	603395	7841315	Anomaly Overlap	96
							Quality inversion	0
							Total Quality	88



CONARCO MINERALS PTY LTD

DALMORE DOWNS ELA 23726

ANOMALY E2

Map scale 1 : 65676

Encom QuickMag Pro