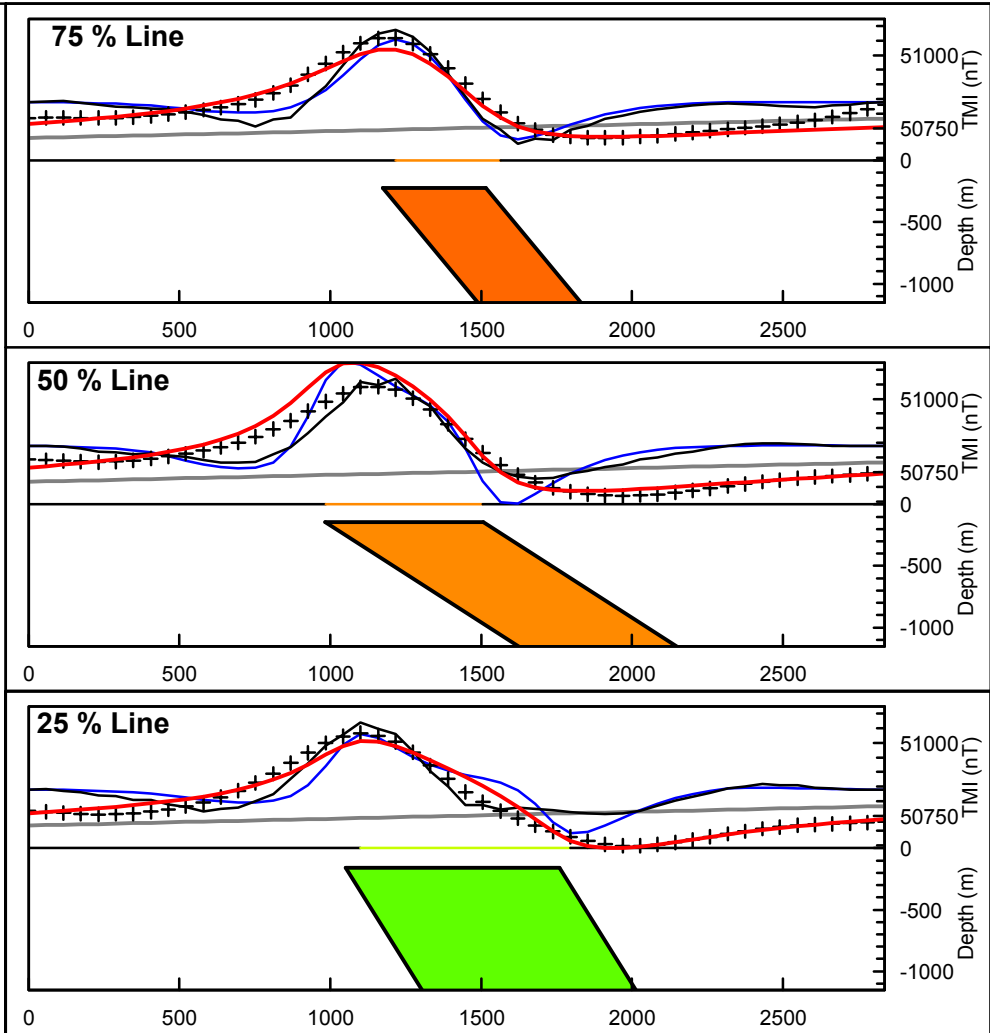
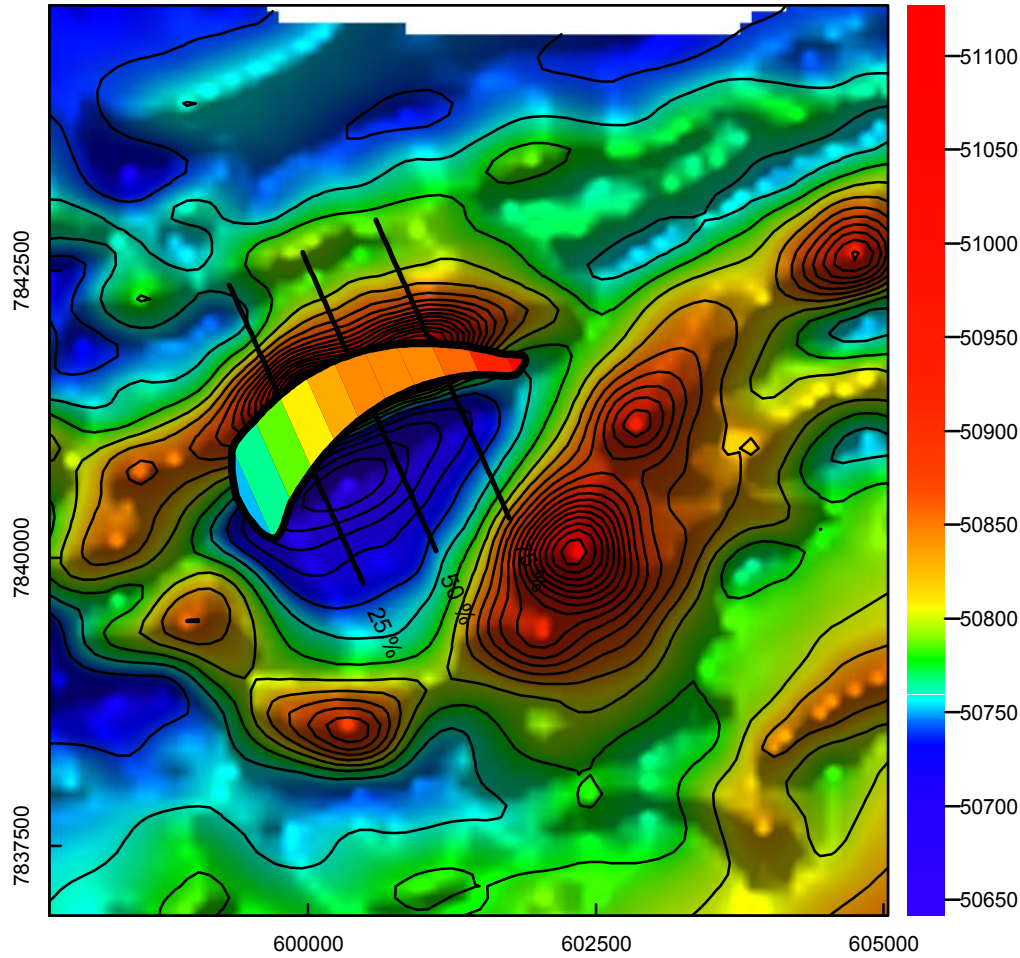
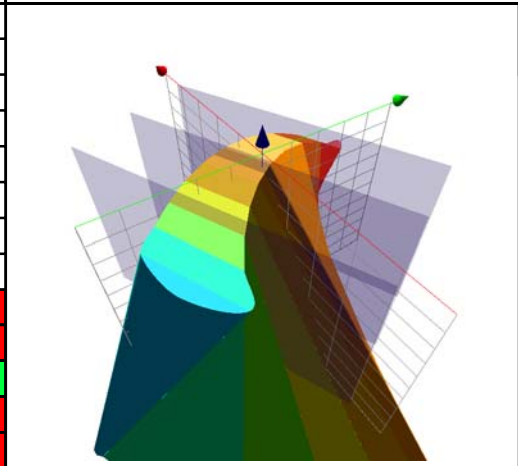


TMI



No	Depth	Susc.	Width	Dip	Easting	Northing	Model name	QM-Model * 19
1	75	0.007926	855	114.6	599520	7840559	Av. depth	205
2	136	0.018119	782	92.5	599698	7840842	Av. susc. (SI)	0.026261
3	157	0.024568	708	75.7	599894	7841086	Av. dip	78.8
4	155	0.028100	635	64.2	600107	7841290	Av. width	525
5	144	0.029545	562	58.0	600338	7841454	Mag. intensity	50783
6	141	0.029731	488	57.2	600587	7841579	Mag. declination	5.2
7	162	0.029487	415	61.6	600854	7841664	Mag. inclination	-50.5
8	222	0.029643	341	71.3	601138	7841709	Quality regional	88
9	338	0.031027	268	86.3	601440	7841715	Quality geol. noise	96
10	525	0.034467	195	106.6	601760	7841681	Anomaly Overlap	100
							Quality inversion	52
							Total Quality	95



CONARCO MINERALS PTY LTD

DALMORE DOWNS ELA 23726

ANOMALY E1

Map scale 1 : 65676

Encom QuickMag Pro